



FINAL MASTER PLAN : 2030

March 2017

PROPOSED LAND USE SHEET NO : E8

[Village: Chhualibera (P), Belpahar (P) and Brajarajagar Town Unit No - 3 (P)]

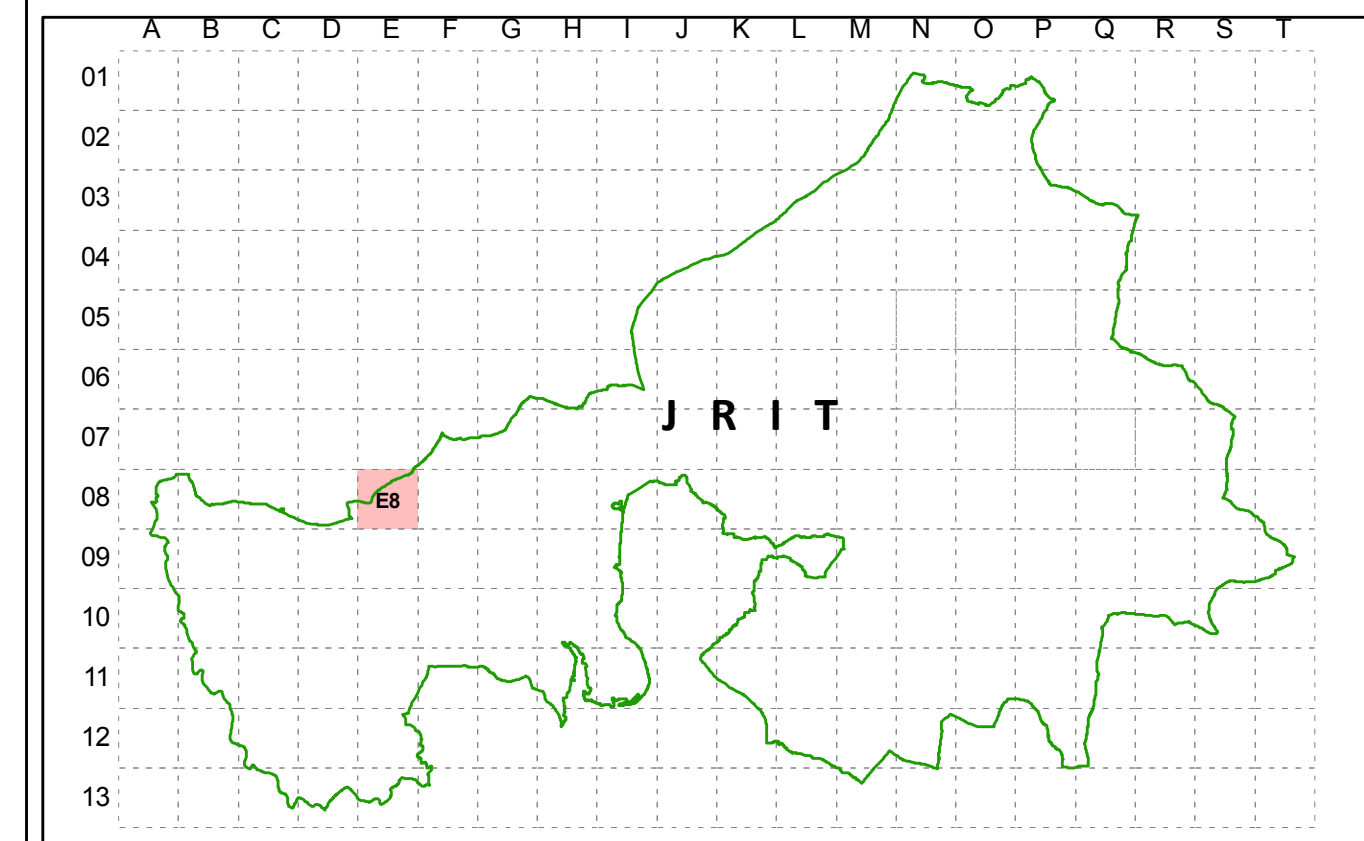
LEGEND

- Dosimali
- △ Trisimali
- ⊕ Mustakil Chand
- ⊞ Chauthamali
- ⊕ Patharabani
- ..... JRIT Boundary
- - - - - Mouza Boundary
- Rail line
- G Govt. Plot

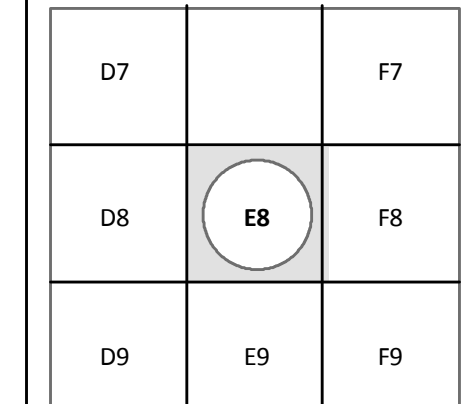
Land Use

- Residential
- Commercial
- Storage yards
- Institutional
- Public Utilities
- Transport
- Industrial
- Minning/ Quaries
- Recreational/ Open Space
- Agriculture and Allied
- Plantation
- Forest
- Water Body

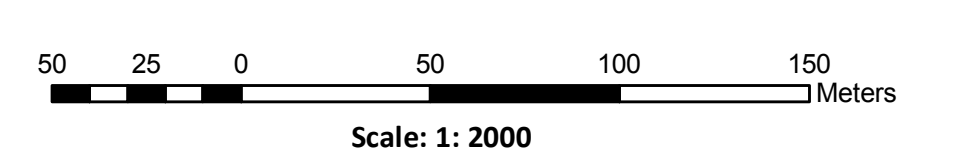
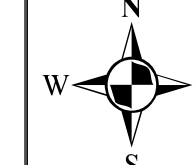
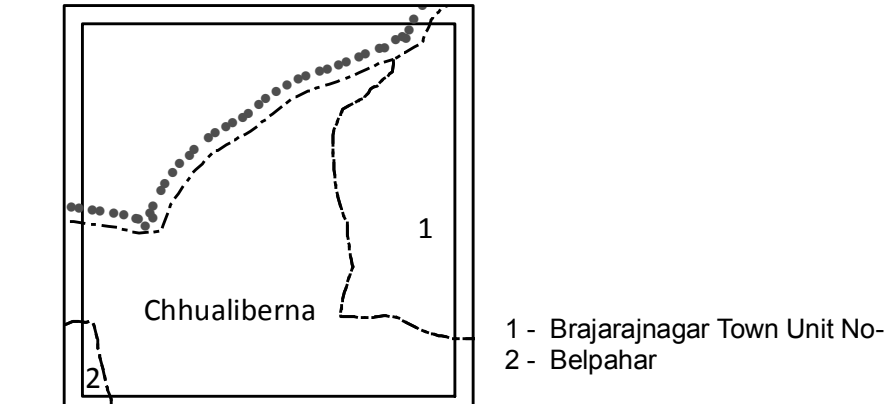
JRIT Index



Grid Index



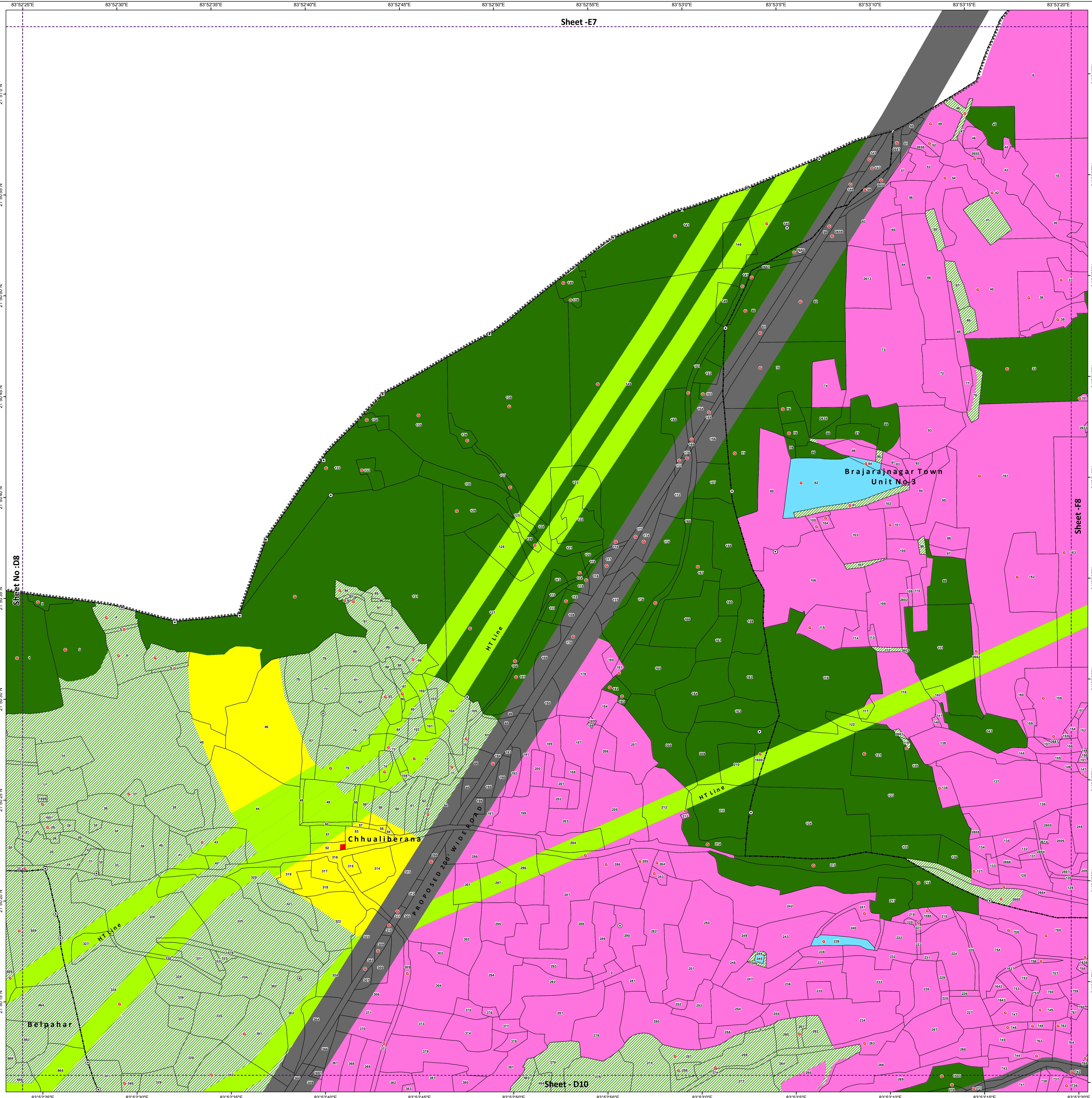
Village Index



Secretary Jharsuguda Regional Improvement Trust Chairman Jharsuguda Regional Improvement Trust

Consultants: SPARC Spatial Planning & Analysis Research Center Pvt. Ltd.

E/11, Infocity, Chandaka Industrial Estate, Bhubaneswar - 751024



Sheet No :D8

Sheet -E8

Sheet -D10