



FINAL MASTER PLAN : 2030

March 2017

PROPOSED LAND USE SHEET NO : B12

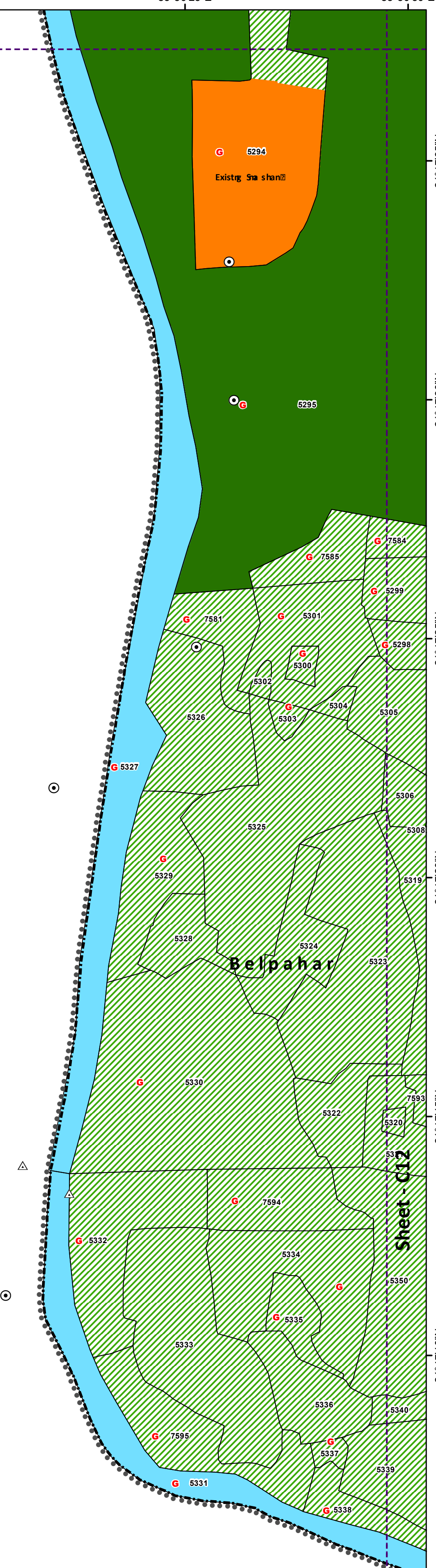
[Village: Belpahar (P)]

LEGEND

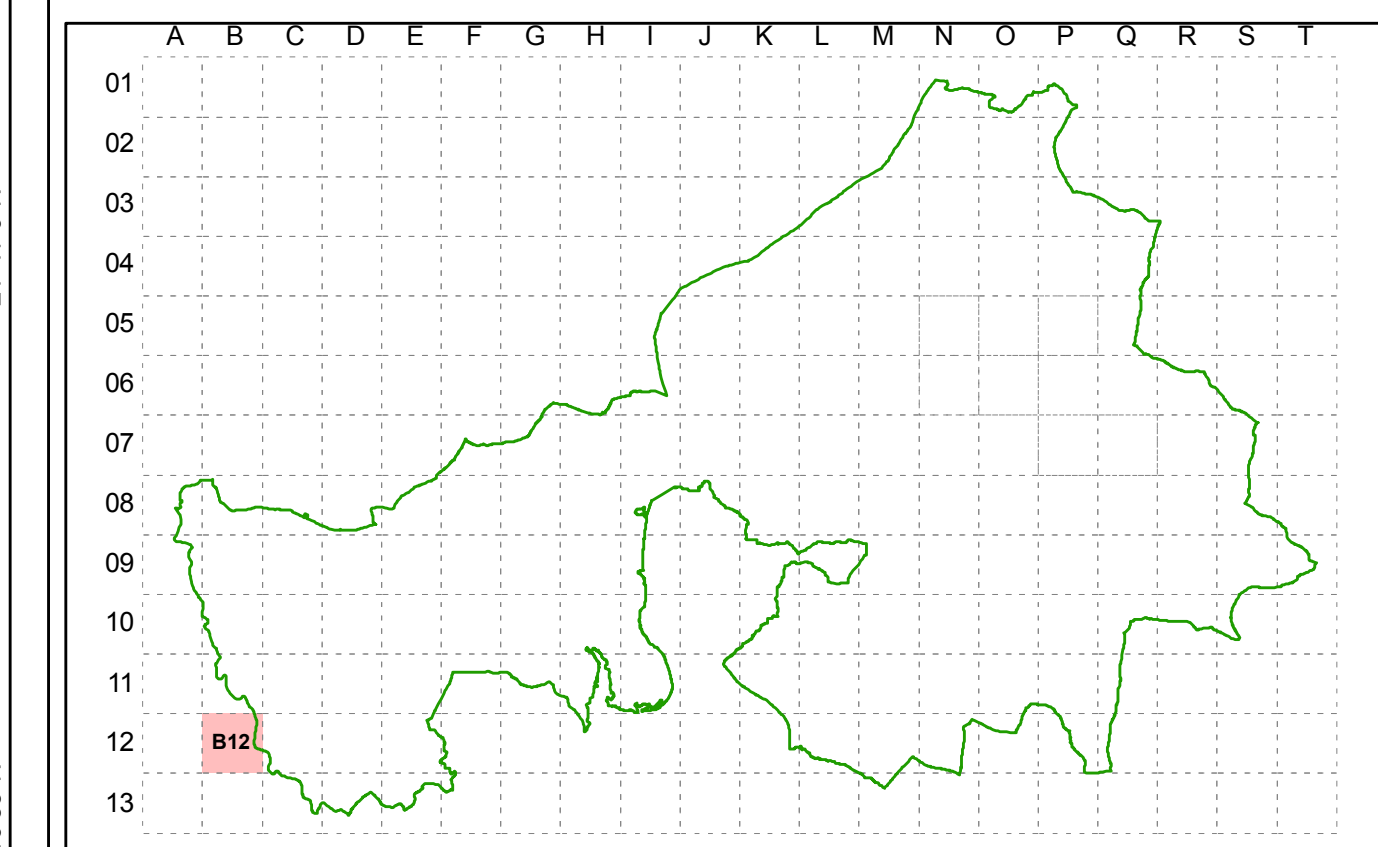
- ⊙ Dosimali
- △ Trisimali
- ⊕ Mustakil Chand
- ⊠ Chauthamali
- ⊕ Patharabani
- JRIT Boundary
- - - - - Mouza Boundary
- Rail line
- G Govt. Plot

Land Use

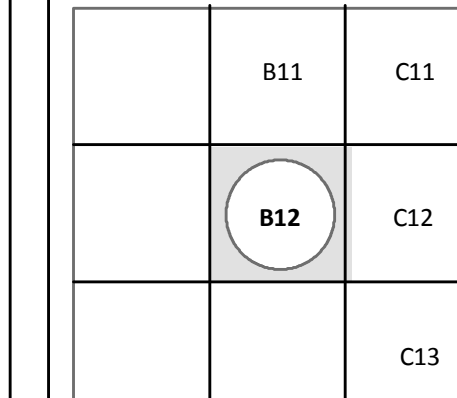
- Residential
- Commercial
- Storage yards
- Institutional
- Public Utilities
- Transport
- Industrial
- Mining/ Quarries
- Recreational/ Openspace
- Agriculture and Allied
- Plantation
- Forest
- Water Body



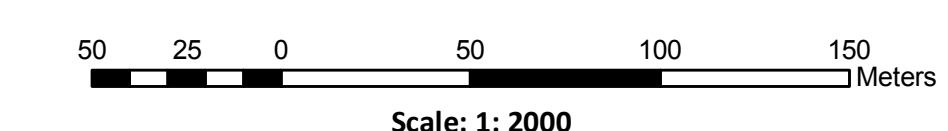
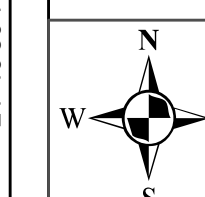
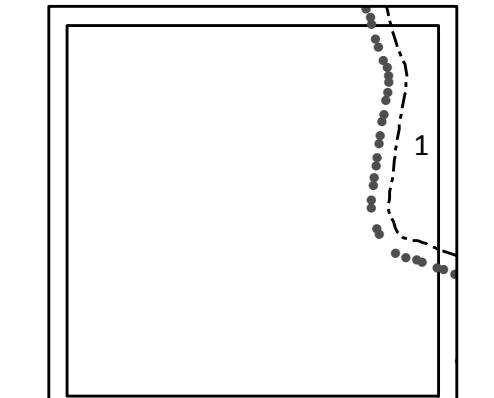
JRIT Index



Grid Index



Village Index



Secretary Jharsuguda Regional Improvement Trust Chairman Jharsuguda Regional Improvement Trust

Consultants:

SPARC Spatial Planning & Analysis Research Center Pvt. Ltd.
E/11, Infocity, Chandaka Industrial Estate, Bhubaneswar - 751024