



FINAL MASTER PLAN : 2030

March 2017

PROPOSED LAND USE SHEET NO : E9

[Village: Chhualiberana (P), and Belpahar (P)]

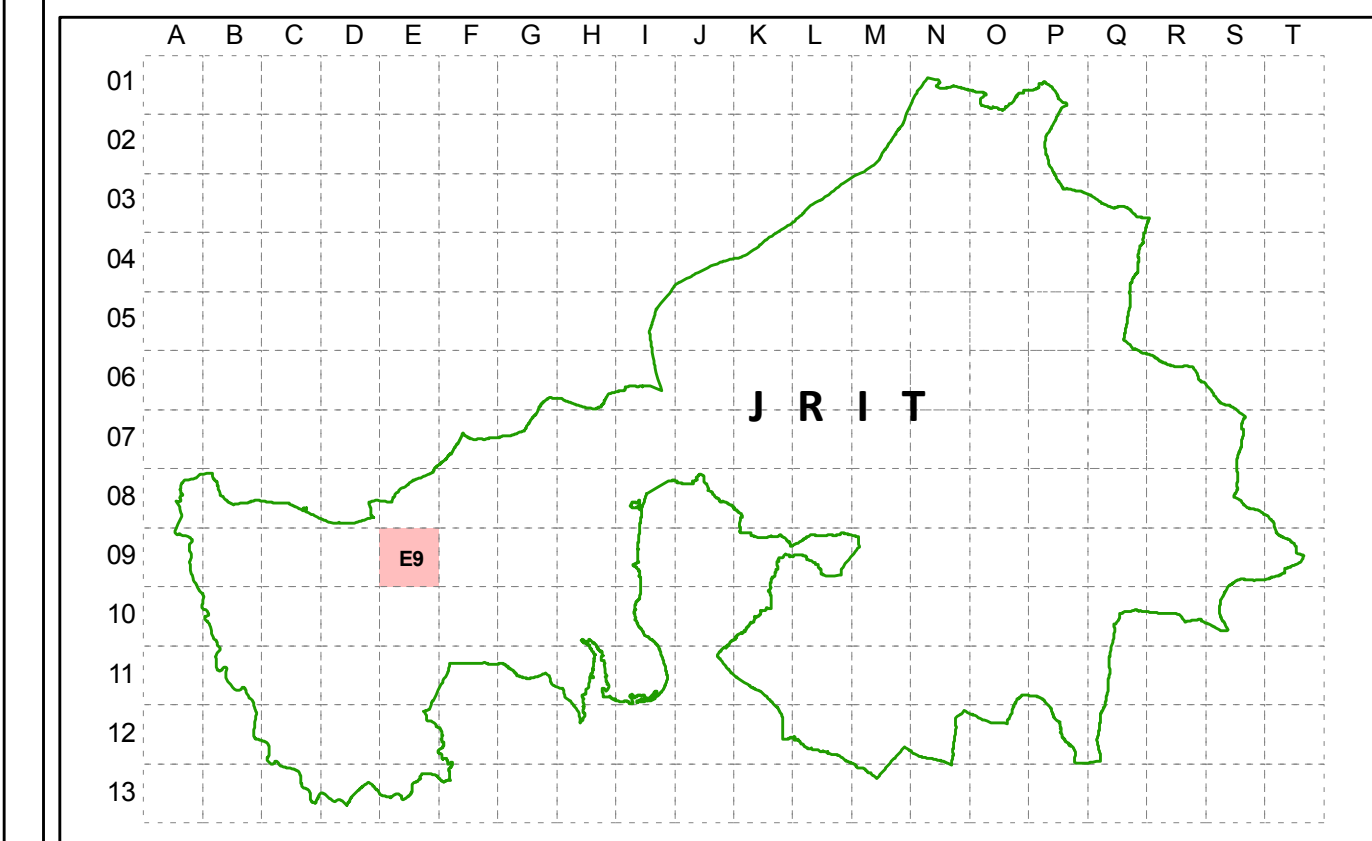
LEGEND

- Dosimali
- Trisimali
- Mustakil Chand
- Chauthamali
- Patharabani
- JRIT Boundary
- Mouza Boundary
- Rail line
- Govt. Plot

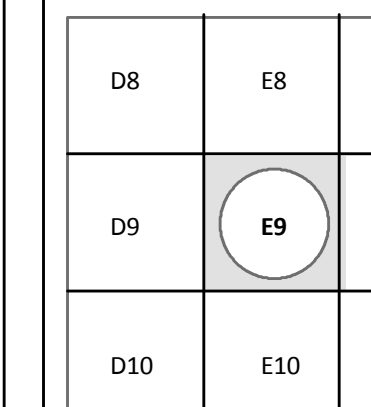
Land Use

- Residential
- Commercial
- Storage yards
- Institutional
- Public Utilities
- Transport
- Industrial
- Mining/ Quarries
- Recreational/ Open Space
- Agriculture and Allied
- Plantation
- Forest
- Water Body

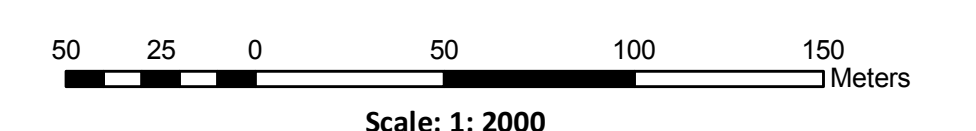
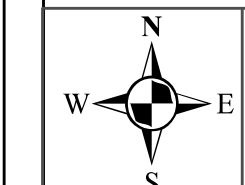
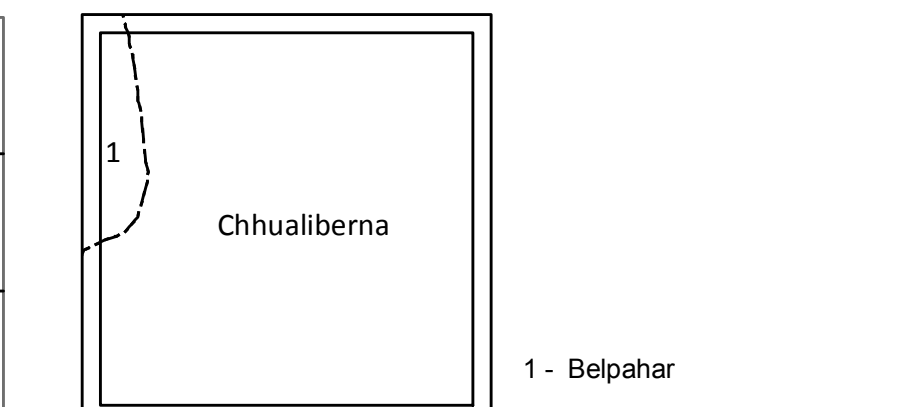
JRIT Index



Grid Index



Village Index



Secretary: Jharsuguda Regional Improvement Trust
 Chairman: Jharsuguda Regional Improvement Trust

Consultants: **SPARC** Spatial Planning & Analysis Research Center Pvt. Ltd.
 E/11, Infocity, Chandaka Industrial Estate, Bhubaneswar - 751024

