



2019

District Disaster Management Plan

**District Disaster Management Authority
(DDMA)**

Jharsuguda, Odisha

5/30/2019

Volume -II



Foreword

The provisions made under Section 31 of Disaster Management Act 2005, the District Disaster Management Plan, 2019 of Jharsuguda district was prepared with the combined efforts of District Disaster Management Authority and District Emergency Operation Centre, Jharsuguda. For the first time the DDMP prepared in two volumes i.e. Volume I contains the DDMP and Volume II includes all relevant facts and figures which will facilitate the free flow of the information among all stakeholders. DDMP, 2019 not only adheres to the legal requirements but strengthens the institutional mechanism to address various issues of DDR and CCA. In fact DDMP, 2019 made special efforts to address long term drought related issues. Besides, restoration of livelihood plan is incorporated which will bring synergic among government and nongovernment organization. Similarly, this plan focused to address drinking water related issues during summer keeping in view the heat wave condition and requirement in scarcity pockets.

We would like to thanks all stakeholders who contributed their valuable inputs to bring the DDMP, 2019 as living document.

We strongly believe, the DDMP, 2019 will ensure disaster preparedness at various levels to face any forthcoming possibility.

Chairman, Ex-officio, DDMA
Collector & District Magistrate
Jharsuguda

Co-Chairperson, Ex-officio, DDMA
President, Zilla Parishad,
Jharsuguda

**Proceeding of meeting of District Disaster Management Authority
held on 30 /05/2019 for approval of District Disaster Management Plan, 2019**

The meeting of District Disaster Management Authority (DDMA), Jharsuguda for approval of District Disaster Management Plan (DDMP), 2019 for Jharsuguda district was held under the chairmanship of Collector & District Magistrate, Jharsuguda on /05/2019 at 10.30 AM in the Collector Conference Hall, Jharsuguda. Following members of DDMA were present during approval of DDMP.

Sl No.	Name of the Officer	Designation	Position in DDMA	Contact No.
1	Shri Bibhuti Bhusan Das	Collector & District Magistrate, Jharsuguda	Chairperson, Ex-Officio	06645-270070
2	Mr.Laxminarayan Patel	President, ZillaParishad , Jharsuguda	Co-Chairperson, Ex-Officio	06645-271822
3	Shri A K Mohanty	Superintendent Of Police, Jharsuguda	Member, Ex-officio	06645-270808
4	Shri Gyana Ranjan Bhanjadeo	Additional District Magistrate, Jharsuguda	Chief Executive Officer, Ex-Officio	8456996691
5	Shri Satyanarayan Dash	P.D., DRDA, Jharsuguda	Member	06645-272997
6	Dr K Pradhan	CDMO, Jharsuguda	Member, Ex-Officio	06645-273104
7	Mr. Rasmi Ranjan Mishra	E.E., RD, Jharsuguda	Member	9438337998
8	Shri S Kerketta	Deputy Director Agriculture, Jharsuguda	Member	8895913886
9	Shri Aswini Kumar Panda	Asst Collector Emergency	Member	9668144841

District Disaster Management Plan

2019

Jharsuguda, Odisha

Volume –II

Prepared By

District Disaster Management Authority

District Emergency Operation Center

Collectorate, Jharsuguda, Odisha

deocjsg@gmail.com, sddmajharsugda@gmail.com

Available at [http:// Jharsuguda.nic.in/ddmp-2019](http://Jharsuguda.nic.in/ddmp-2019)

Contents

		Page No.
1.	Socio-Economic Profile	1
1.1	Administrative Set-up	1
1.2	Demographic Details	1
1.3	Population and its composition	1
1.4	Religion wise distribution of Population	2
1.5	Particularly Vulnerable Tribal Groups (PVTGs) / PTGs	2
1.6	Age Group	2
1.7	Sex Ratio	2
1.8	Literacy	2
1.9	Workforce Participation	3
1.10	Landholding Pattern	3
1.11	Housing	4
1.12	Agriculture	4
1.13	Irrigation	4
1.14	Productivity of Major crops in the District	5
1.15	Storage and Market Facility	5
1.16	Primary Agricultural Cooperative Societies	6
1.17	Livestock	6
1.18	Fishery	7
1.19	Fish Farms	7
1.20	Horticulture and other Plantations (Perennial Crops)	7
1.21	Sericulture	8
1.22	Handloom and Handicraft Artisans	8
1.24	Employment and Livelihood	9
1.25	Industries and Mining	9
1.26	Availability of Educational Facilities	10
1.27	Enrolment Status of Children (6-15) years	10
1.28	Migration	10
1.29	Electricity	11
1.30	Drinking Water	12
1.31	Sanitation	13
1.32	ICDS / Anganwadi	14

		Page No.
1.33	Major Health Indicators	14
1.34	Incidence of Major Diseases during last 5 years	15
1.35	Source of Rural Credit	15
1.36	Financial Inclusion	16
1.37	Food Security (Public Distribution System)	16
1.38	Social Security	17
1.39	Community / Social Institution	17
1.40	Transport and Communication	18
1.41	Road Network	18
1.42	Railway Network	19
1.43	Telecommunication and Internet Connectivity	19
2.	Infrastructure	20
2.1	Educational Infrastructure and other facilities	20
2.2	Health Infrastructure	20
2.3	Human Resource Availability	21
2.4	Veterinary Infrastructure and Human Resource	21
2.5	Electrical Infrastructure	22
2.6	Banks and Post Offices	22
2.7	Police and Fire Services	23
3.	Vulnerable Villages and other Critical Infrastructure	24
3.1	Year wise details of disasters during last 10 years (2008-2018)	24
4.	Important Telephone Numbers	59
5	Maps	64
6.	Annexures	

1. Socio Economic Profile

1.1-Administrative Set Up:

Table No 1: Administrative Set Up

Sl. No.	Name of the Sub-Division	Name of the Block/ ULB	No. of Gram Panchayats	No. of Villages/ Wards	Name of the Tehsils	No. of RI Circles
1	Jharsuguda	Jharsuguda	17	73	Jharsuguda	10
		Kolabira	9	47	Kolabira	5
		Laikera	11	45	Laikera	6
		Kirmera	8	42	Kirmera	5
		Lakhanpur	33	146	Lakhanpur	6
		Total=	78	353	Total=	32

1.2-Demographic Details:

Table no 2:

Sl. No	Total Number of Families/HH	Category		Category				Category	
		Rural	Urban	SC	ST	OBC	GEN	BPL	APL
1	136061	60.11%	39.89%	25543	41286	25112	44120	77695	35024

1.3-Population and its composition:

Table no 3

Sl. No	Population			GEN		SC		ST		OBC	
	T	M	F	M	F	M	F	M	F	M	F
1	579505	296690	282815	146295	121885	52580	52040	88273	88485	15590	14357

Sl. No	Population	SC		ST		OBC			
1	T	M	F	M	F	M	F	M	F
		579505	296690	282815	52580	52040	88291	87297	155900

- Population density of the district and decadal growth of population-

1.4-Religion wise distribution of Population:**Table no 4:**

Sl. No.	Total Population	Category						Religion not stated
		Hindu	Muslim	Christian	Sikh	Others	N A	
1	579505	490127	9498	8485	1073	191	84	60

1.5-Particularly Vulnerable Tribal Groups (PVTGs)/ PTGs: Nil: As per the data there are no vulnerable tribal group in the district

Sl. No.	Name of the PVTG/PTG	Total No. of Households	Population			Population (0-6 Years)	
			M	F	T		
	Total=						

1.6-Age Group:

Sl. No.	Total Population	0-5 years	6-14 years	15-59 years	60 years and above
1	579505	64794	75915	418895	19901

1.7-Sex Ratio:

- Sex Ratio (Females per 1000 males):
- Sex Ration(0-6 Years):

1	Sex Ratio (Females per 1000 males):	953
2	Sex Ration(0-6 Years):	943

1.8- Literacy:

Literacy Rate in %	Total	Male	Female
		78.67	86.61

1.9- Workforce Participation:

Sl. No.	Item	Unit	Census 2001	Census 2011
1	Total Population	Nos.	509716	579505
2	Total Workers	Nos.	189593	247707
3	Total Workers (Rural)	Nos.	53802	169104
4	Total Workers (Urban)	Nos.	189593	78603
5	Main Workers	Nos.	133148	172069
6	Marginal Workers	Nos.	56445	75638
7	Cultivators	Nos.	42308	40867
8	Agriculture Labourers	Nos.	46074	56809
9	Workers in Household Industry	Nos.	14883	15836
10	Other Workers	Nos.	86328	134195

- Workforce participation rate: male and female

1.10- Land Holding Pattern:

Sl. No.	Block	Land less HHs	Share Croppers	Marginal Farmers (<1.0 Ha.)	Small Farmers (1.0 to < 2 Ha.)	Semi Medium (2.0 to <4.0 Ha.)	Medium Farmers (4.0 to < 10 Ha.)	Large Farmers (10.0 Ha. and above)	Average Size of Land Holding.
1	Jharsuguda	136	4230	210	3588	1285	1245	2044	
2	Laikera	258	2452	182	4266	1555	1247	1895	
3	Kolabira	295	4486	160	3254	1544	1556	1846	
4	Lakhanpur	274	8562	485	4562	3210	2012	2325	
5	Kirmira	115	6160	285	4025	2506	1029	1575	
	Total	1078	25890	1322	19695	10100	7089	9685	1.00

1.11-Housing:

Sl. No.	Name of the Block/ ULB	Total No. of HHs	No. of Home less HHs	Houses			
				Total No.	Katcha Houses	Semi Pucca Houses	Pucca House
1	Brajarajnagar MPL	17498	34	17498	6503	6671	4457
2	Jharsuguda	18139	56	18139	11268	4529	2342
3	Lakhanpur	24476	142	24476	10256	9564	4656
4	Kirmira	10482	58	10482	4882	3521	2079
5	Kolabira	12096	47	12096	5726	4203	2167
6	Laikera	12752	52	12752	5206	4408	3138

1.12- Agriculture:

Sl. No.	Name of the Block	Total Area (in Hectares.)	Cultivable Area	Net Sown Area	Irrigated Area
1	Jharsuguda	40736	19674	19474	2799
2	Lakhanpur	98197	24249	23599	7389
3	Kolabira	24046	15150	14900	2508
4	Laikera	25601	11155	11005	1575
5	Kirmera	19606	17555	17355	7141
	Total=	208186.0	87783	86333	21421

1.13- Irrigation:

Sl. No.	Block	Minor Irrigation Project		Lift Irrigation Point(River)		LI points (Deep bore wells)		Others NIL
		Units	Ayacut Area in Ha.	No.	Ayacut Area Ha.	No.	Aayacut Area Ha.	
1	Jharsuguda	4	8	47	1486	47	94	
2	Kolabira	0	0	26	660	146	292	
3	Laikera	3	6	19	420	721	1442	
4	Kirmera	0	0	18	388	56	112	
5	Lakhanpur	3	6	78	1864	784	1568	
	Total=	10	20	188	4818	1754	3508	

1.14- Productivity of Major Crops in the District

Sl.	Crop	Net Sown Area	Production (in Qtls.)	Consumption of Seeds (in Qtls.)	Consumption of Fertilizers (in Qtls.)	Consumption of Pesticides (in Qtls.)	Requirement of Loans (Rs. in Lakh)
1	Paddy (Kharif)	13944	275175	3470.9	1176.92	570	NA
2	Paddy (Rabi)	7477	2496	14.75	90	155	NA
3	Wheat	60	23.75	6	115	2.5	NA
4	Maize	967	62.94	2.01	110	5.6	NA
5	Bajra	NA	NA	NA	NA	NA	NA
6	Ragi	NA	NA	NA	NA	NA	NA
7	Milets	NA	NA	NA	NA	NA	NA
8	Pulses	5952	6.4	185	45	950	NA
9	Oil Seeds	2596	8.55	13.00	75	1530	NA
10	Vegetables	19540	185.25	13.08	130	4800	NA
11	Other Cash crops	1885	95.00	15.00	95	72	NA

1.15- Storage and Market Facility:

Sl. No.	Block	Storage Godowns		Cold Storage Units		No. of Permanent Mandis in the area	Others
		Nos.	Storage Capacity (in Qtls.)	Nos.	Storage Capacity		
1	Jharsuguda Municipality	OSWC	35000	OSWC	35000	32 for paddy procurement	
2		RMC	20000	RMC	20000		
3		FCI	100000	FCI	100000		

1.16- Primary Agricultural Cooperative Societies:

Sl. No.	Block	No. of PACs	No. of Farmers	Total amount of Seed distributed during last year (in Qtls.)	Total No. of Fertilizer distribution during last year (in Qtls.)	Total amount of Loan distributed (amount in Lakhs.)	Total amount of Paddy procured during previous season (K +R) amount in Qtls.
1	Jharsuguda	7	11858	561.4	4226	2332.51	95733.29
2	Kolabira	4	8751	172.8	15334.5	2866.42	129788.86
3	Laikera	4	9407	246.2	22506.5	4169.94	171296.54
4	Kirmira	3	7804	214.8	7995	1551.06	112143.15
5	Lakhanpur	14	19004	814	23694.5	4871.32	249950
	Total=	32	56824	2009.2	7375605	15791.25	758911.84

1.17-Livestock:

Sl. No.	Block	Livestock Population					Requirement of Fodder in Qtls.
		Milch Animals		Draught Animals			
		Cow, Buffalo	Sheep, Goat	Camel, Horse, Bullock	Donkey, Pony etc		
1	Jharsuguda	28109	175	10543			5836
2	Lakhanpur	38467	4838	10514			8000
3	Kirmira	15283	150	11859			3297
4	Kolabira	17594	288	13213			3789
5	Laikera	20196	78	20676			4454
	Total=	119649	5529	66805	0	0	Q,25,376

1.18- Fishery**Table No.18: Fisherman Community**

Sl. No.	Name of the Block	House-holds	Population	No. of Boats/ Dugout Canoe etc.
1	Laikera	135	540	0
2	Lakhanpur	3167	12668	1595
	Total	3302	13208	1595

1.19- Fish Farms**Table No. 19: Fisherman Community**

Sl. No.	Name of the Block	No. of Fish Farms	Area in Ha.	No. of Farmers involved
1	Jharsuguda	1	1	1
2	Lakhanpur	1	0.80	govt farm
3	Laikera	4	4.40	4
4	Kirmera	1	1	govt farm
5	Kolabira	0	0	00
	Total	7	7.30	

Table No. 1.20- : Horticultural and other Plantations (Perennial Crops)

Sl. No.	Name of the Block	Type of Plantations	Area in Hectares	No. of Farmers Involved
1	Jharsuguda	Mango	14.2	2.1
		Cashew	1	1
		Orange	1.3	6
		K.Lime	2.9	9
2	Kirmira	Mango	2.4	26
		Cashew	9	10
		Orange	1.5	3
		K.Lime	1.4	3
3	Kolabira	Mango	32.6	68
		Cashew	3	5
		Orange	2	10

		K.Lime	3.9	13
4	Laikera	Mango	25.9	54
		Cashew	6	9
		Orange	1.6	8
		K.Lime	3	8
5	Lakhanpur	Mango	42.2	65
		Cashew	4	5
		Orange	3.	4
		K.Lime	3.8	5

Table No. 1.21 : Sericulture-nil

Sl. No.	Name of the Block	Area Under Sericulture Plantations (in Ha.)				No. of farmers involved
		Eri	Mulberry	Tassar	Muga	

Table No. 1.23- : Handloom and Handicraft Artisans-nil

Sl. No.	Name of the Block	No. of Artisans		
		Handloom&Handicrafts	Persons Engaged	Others (to be specified)
1	Jharsuguda	76	140	
2	Kolabira	27	42	
3	Kirmira	20	38	
4	Laikera	15	25	
5	Lakhanpur	43	80	
		181	325	

1.24- Employment and Livelihood:

PMKSY-Watershed Developments									
Sl. No.	Block	Agriculture	Agricultural Labourers	Other Daily Wage Labourers	Animal Husbandry	Fishery	Business	Services	Others(to be specified)
1	Jharsuguda	-	-	6844	-	-	-	-	-
2	Kolabira	-	-	6585	-	-	-	-	-
3	Lakhanpur	-	-	6571	-	-	-	-	-
-	Total=	-	-	20000	-	-	-	-	-
MGNREGS-Mandays									
Sl. No.	Block	Agriculture	Agricultural Labourers	Other Daily Wage Labourers	Animal Husbandry	Fishery	Business	Services	Others(to be specified)
1	Kirmera			18464					
2	Laikera			12390					
3	Jharsuguda			13490					
4	Kolabira			10608					
5	Lakhanpur			11825					
	Total=			66777					

1.25- Industries and Mining:

Sl.	Block	Major Industries		MSME		Handloom Handicraft and Cottage Industries		Mining	
		Units	Persons Engaged	Units	Persons Engaged	Units	Persons Engaged	Units	Persons Engaged
1	Jharsuguda	12	10565	1667	5004	76	140		
2	Kolabira	4	627	223	710	27	42		
3	Kirmira	1	504	297	886	20	38		
4	Laikera			249	863	15	25		
5	Lakhanpur	5	2768	1210	3380	43	80		
1	total	22	14464	3646	10843	181	325		

Education:**1.26- Availability of Educational Facilities:**

Sl. No.	Name of the Block	No. of Villages	No. of Villages having Primary School within the village	No. of Villages having Access to ME/ High School within 5 Km.
1	Kirmera	42	34	ME-25, HS-09
2	Laikera	45	43	55
3	Jharsuguda	69	69	69
4	Jharsuguda MPL	24 Ward	24	24
5	Brajarajnagar MPL	23 Ward	23	23
6	Kolabira	48	40	30
7	Lakhanpur	170	118	149
	Total=	421	351	384

1.27- Enrolment Status of Children (6-15 years):

Sl. No.	Name of the Block	Total No. of Children Enrolled	No. of Children Dropped Out	No. of Children Never Enrolled
1	Kirmera	4008	0	0
2	Laikera	7208	7	0
3	Jharsuguda	24455	52	37
4	Kolabira	3942	0	0
5	Lakhanpur	21838	0	0
	Total=	61451	59	37

1.28--Migration: NIL

(at least one member of the household migrating outside the district/ state for a period of more than 4 months in search of work during the year)

- Trend and duration of Migration:
- Destinations of Migration:

Sl. No.	Block	No. of Migrating HHs	Migrating Population			Children (0-6 Years)		Children (7-14 years)	
			Male	Female	Total	M	F	M	F
1									
2									
	Total=								

1.29- Electricity:

Sl. No.	Name of the Block	No. of Grid Stations	No. of 33/11 KV Substations	No. of Distributing Transformers			Conductor/ Electrical lines-11 KV or less (length in Kms.)	No. of Electrical Poles
				11 KV or Less	11 KV < and <60KV	60 KV and above		
1	Lakhanpur	0	3	1124	7	0	985.73	15750

Sl. No.	Name of the Block	Village Electrification				Household Electrification		
		Total No. of Villages	FE-Fully Electrified	PE-Partially Electrified	UE- Un-Electrified	Total No. of HHs	Electrified	UE
1	Jharsuguda	73	0	73	-	18139	16034	2105
2	Lakhanpur	146	0	146		24476	14070	10406
3	Kirmira	42	0	42	-	10482	3793	6689
4	Kolabira	47	0	47	-	12096	4497	7599
5	Laikera	45	0	45	-	12752	8107	4645
6	Total=	353	0	353	0	77945	46501	31444

Drinking Water and Sanitation:**1.30- Drinking Water:**

Sl. No.	Block/ ULBs	No. of villages having access to safe drinking water	No. of Villages/ hamlets affected by Fluoride	Affected Population	No. of Villages/ hamlets affected by Arsenic Contamination	Affected Population
1	Jharsuguda	73	nil	nil	nil	nil
2	Kirmira	41	nil	nil	nil	nil
3	Kolabira	46	nil	nil	nil	nil
4	Laikera	45	nil	nil	nil	nil
5	Lakhanpur	146	nil	nil	nil	nil
	Total=	351	nil	nil	nil	nil

Tube well Status

Sl. No	Name of the Block	Total No. of Functional Tube Wells	Total No. of Sanitary Wells	Pipe Water Supply			
				No. of PWS	No. of Villages Covered	No. of Households	Length in Km.
1	Jharsuguda	1404	nil	39	37	nil	nil
2	Kirmira	793	nil	16	17	nil	nil
3	Kolabira	888	nil	24	26	nil	nil
4	Laikera	1126	nil	28	30	nil	nil
5	Lakhanpur	2344	nil	77	62	nil	nil
	Total=	6555	nil	184	172	nil	nil

1.31- Sanitation:

Sl. No.	Name of the Block	Villages Sanitation			Total No. of Community Sanitary Complexes		Households		Schools	
		Total No.	No. of ODF Villages	No. of Villages having covered drains	Length in Km.		Total No. of HHs	No. of HHs having IHHL	Total No.	No. of Schools having functional Toilets
1	Jharsuguda	73	3	nil	nil	nil	19744	12818		
2	Kirmira	41	2	nil	nil	nil	10942	7701		
3	Kolabira	46	1	nil	nil	nil	12781	7330		
4	Laikera	45	1	nil	nil	nil	13661	8544		
5	Lakhanpur	146	13	nil	nil	nil	29446	16884		
	Total=	351	20	nil	nil	nil	86574	53277	0	0

Sl. No.	Name of the Block	Villages Sanitation			Total No. of Community Sanitary Complexes		Households		Schools	
		Total No.	No. of ODF Villages	No. of Villages having covered drains	Length in Km.		Total No. of HHs	No. of HHs having IHHL	Total No.	No. of Schools having functional Toilets
1	Jharsuguda	73	3	nil	nil	nil	19744	12818		
2	Kirmira	41	2	nil	nil	nil	10942	7701		
3	Kolabira	46	1	nil	nil	nil	12781	7330		
4	Laikera	45	1	nil	nil	nil	13661	8544		
5	Lakhanpur	146	13	nil	nil	nil	29446	16884		
	Total=	351	20	nil	nil	nil	86574	53277	0	0

1.32- ICDS/ Anganwadi:

Sl. No.	Name of the Block	Total No. of Anganwadi Centers	No. of AWC having own pucca building	No. of Enrolled Children	No. of Severely Malnourished Children Referred during the year.	No. of Pregnant/ lactating mothers
1	Brajarajnagar - U	95	58	1942	35	596
2	Jharsuguda-U	97	43	2009	66	914
3	Jharsuguda-R	158	112	2271	6	946
4	Kirmira	93	68	1236	26	280
5	Kolabira	115	93	1479	33	366
6	Laikera	108	72	1562	33	351
7	Lakhanpur	291	207	5489	127	1330
	Total=	957	667	16180	404	4306

Health:**1.33- Major Health Indicators:**

Sl. No.	Block	Child Mortality Rate	Maternal Mortality Rate	Institutional Delivery in percentage	Immunization status of Children below 5 years in percentage	Any Other
1	Jharsuguda	23	430	99	79	
2	Jharsuguda - Urban	27	159	99	76	
3	Kirmira	28	231	100	83	
4	Kolabira	30	0	100	90	
5	Laikera	37	391	100	91	
6	Lakhanpur	23	311	99	86	
District Average		26	244	99	82	
AHS(2012-13)		42	234	99.42857	83.2	

1.34- Incidence of Major Diseases during last 5 years:

Sl. No.	Name of the Disease	Incidents/ Cases Treated	No. of Deaths due to disease	Incidents/ Cases Treated	No. of Deaths due to disease	Incidents/ Cases Treated	No. of Deaths due to disease	Incidents/ Cases Treated	No. of Deaths due to disease	Incidents/ Cases Treated	No. of Deaths due to disease	No. of Deaths due to disease
		2012		2013		2014		2015		2016		2017
1	Malaria	344	1	624	3	1437	1	1504	3	1503	3	1
2	Jaundice	0	0	0	0	9	0	6	0	28	0	0
3	Pneumonia	380	5	75	1	273	1	488	1	452	3	0
4	Diarrhea	14530	0	15563	0	15031	0	18538	0	20264	0	0
5	TB	799	9	807	15	727	14	763	12	796	10	6

Rural Credit:**1.35- Source of Rural Credit: No data received**

Sl. No.	Block	Source of Rural Credit in Percentage (%)							
		Government	Commercial Banks	RRBs	Cooperative Banks	SHGs/NGOs	Land lord/ Employers	Money Lenders	Others
1									
2									
3									
4									
5									
District Average									

1.36- Financial Inclusion:

Sl. No.	Block	No. of HHs	No. of HHs in which at least one adult member having a Bank Account	No. of HHs covered under RSBY	No. of HHs covered under BKKY	No. of Persons covered under PMSBY	No. of Persons covered under PMJJBY	No. of HHs covered under AABY	No. Persons covered under Atala Pension Yojna
1	Jharsuguda	18139		9865	201	125			
2	Lakhanpur	24476		13235	255	145			
3	Kirmira	10482		7326	145	120			
4	Kolabira	12096		7170	165	135			
5	Laikera	12752		6574	145	145			
	Total=			44170	9511	670			

1.37- Food Security (Public Distribution System):

Sl. No	Block/ ULB	No. of HHs	HHs covered under NFSA	Total No. of Beneficiaries	Consumption in Qts-Rice	Consumption in Qts-Wheat	No. of PDS outlets in the block	Storage Points	
1	Belpahar NAC	5378	5378	19446	752.46	254.49	16	Nos.	Storage Capacity (in Qtls.)
2	Brajarajnagar Municipality	10989	10989	41458	1522.92	671.33	17		
3	Jharsuguda Block	13853	13853	49391	2127.8	417.95	17		
4	Jharsuguda - Municipality	12527	12527	46725	1748.26	671.49	24	3	155,000
5	Kirmera	9346	9346	33141	1599.12	190.28	8		
6	Kolabira	10840	10840	38305	1813.26	229.99	9		
7	Liekera	11697	11697	41378	2020.53	206.52	11		
8	Lakhanpur	30593	30593	114196	5132.28	884.37	34		
	Total=	105223	105223	384040	16716.63	3526.42	136	3	155000

1.38- Social Security:

Sl. No.	Block	No. of Persons covered under Old Age Pension Schemes		No. of Persons Covered under Widow Pension	No. of Persons covered under Disability Pension	
		Male	Female	female	Male	Female
1	Jharsuguda	2364	1973	1676	587	76
2	Kirmira	2163	1405	1235	476	110
3	Kolabira	2025	2293	1529	503	127
4	Laikera	2354	2201	1399	467	103
5	Lakhanpur	5906	4592	4351	1452	206
6	Belpahar ULB	831	455	623	236	1286
7	Brajarajnagar ULB	1233	890	744	241	2123
8	Jharsuguda ULB	1058	717	523	354	1775
Total=		17934	14526	12080	4316	5806

1.39- Community/ Social Institutions:

Sl. No.	Name of the Block/ ULB	Women Self Help Groups			Youth Clubs		Farmer's Clubs		Volunteers			
		Total No. of WSHGs	Total No. of women members	Total No. of SHGs Bank Linked	Total No.	Total Members	Total No.	Members Total	NYK	NSS	Civil Defense	BNV
1	Jharsuguda-Rural	635	7185	536	67	835						12
2	Kolabira	549	6113	523	199	2196						76
3	Laikera	533	6149	387	63	840						36
4	Kirmera	496	5825	463	139	1779						184
5	Lakhanpur	1072	11954	682	67	672						69
6	Belpahad	131	1394	67	0	0						0
7	Jharsuguda-Urban	540	5952	346	18	181						0
8	Brajarajnagar-Municipality	293	3223	5	0	0						0
9	Brajarajnagar-Urban	646	7217	403	22	220						0
	Total	4895	55012	3412	575	6723						377

1.40 Transport and Communication:**1.40- Road Connectivity and Transport:**

Sl. No.	Block	Total No. of GPs	No. of GPs connected with the Block HQ with all weather road	Total No. of Villages	No. of Villages connected with GP HQ with all weather Roads	No. of Villages/ GPs having bus communication.	No. of Govt. and Private Buses Operating
1	Jharsuguda	17	17	85	19	19	19
2	Kirmira	8	8	42	6	6	6
3	Kolabira	9	8	47	6	6	6
4	Laikera	11	9	45	6	6	6
5	Lakhanpur	33	32	147	12	12	12
	Total=	78	74	366	49	49	49

1.41- Road Network:

Sl. No.	Block	N.H. (Length in Km.)	State Highways (Length in Km.)	District Roads (Length in Km.)	Rural Roads (Length in Km.)	GP/ PS Roads (Length in Km.)	Forest Roads (Length in Km.)	Other Roads
1	Jharsuguda	30	105	8	112			
2	Kirmira	-	18	40	42			
3	Kolabira	12	54	18	84			
4	Laikera	14	17	32	65			
5	Lakhanpur	-	24	42	142			
	Total=							

1.42- Railway Network:

Sl. No.	Single Line (length in Km.)	Double Line (length in Km.)	Total No. of Railway Stations in the district
1	-	156	7

1.43- Telecommunication and Internet Connectivity:

Sl. No.	Name of the Block	No. of GP Offices having Phone and Internet Connectivity	Total No. of Mobile phone Towers	No. of villages covered by wireless mobile network	Percentage of Population covered by wireless network	No. of Community Radio Stations	No. of VHF stations	No. of HAM radios/HAM radio stations	No. of E-SevaKendras
1	Jharsuguda	17	8				3		7
2	Kirmira	8	2				2		4
3	Kolabira	9	3				2		3
4	Laikera	11	3				2		4
5	Lakhanpur	33	6				3		9

2. Infrastructure

2.1-Educational Infrastructure and other Facilities:

Sl. No.	Name of the Block	No. of Primary Schools	No. ME Schools	No. of High Schools	No. of Teachers	Teacher Pupil Ratio	No. of Colleges	No. of ITI/ Polytechnic/ Vocational Training Institutes
1	Kirmera	43	29	9	320	1:15	2	0
2	Laikera	43	42	13	454	1:30	4	0
3	Jharsuguda	131	87	37	1164	1:21	6	4
4	Kolabira	40	32	12	418	1:22	3	1
5	Lakhanpur	118	113	36	1130	1:19	2	0
	Total=	375	303	107	3486	1:21	17	5

2.2- Health Infrastructure:

Sl. No.	Block	No. of Health Sub Centers	No. of PHCs	No. of CHCs	No. of Homeopathic/ Ayurvedic Hospitals	No. of Sub Divisional Hospitals	No. of District/ Private Hospitals	No. of MHUs	No. of Ambulances	Blood Banks
1	Jharsuguda	16	3	2	2	0	11	0	1	1
2	Kirmira	7	2	1	2	0	0	0	0	0
3	Kolabira	8	2	1	3	0	0	0	1	0
4	Laikera	9	3	1	3	0	0	0	0	0
5	Lakhanpur	26	6	1	5	0	3	0	0	1
	Total	66	16	6	15	0	14	0	2	2

2.3- Human Resource Availability:

Sl. No.	Block	No. of Doctors	No. of Paramedical Staffs	No. of ANMs	No. ASHAs
1	Jharsuguda	6	16	28	172
2	Jharsuguda-Urban	24	62	10	77
3	Kirmira	4	13	11	56
4	Kolabira	4	12	13	65
5	Mudrajore	2	14	15	66
6	Lakhanpur	10	20	40	193
	Total	63	153	111	629

2.4- Veterinary Infrastructure and Human Resource:

Sl. No.	Block	Veterinary Hospitals	No. of Doctors	Livestock Aid Centers	No. of Livestock Inspectors	No. of Artificial Insemination Centers	Others (to be specified)
1	Jharsuguda	2	3	10	8	12	0
2	Lakhanpur	3	1	8	4	16	5
3	Kirmira	2	1	2	2	5	1
4	Kolabira	1	0	4	3	5	0
5	Laikera	1	2	8	4	9	0
	Total=	9	7	32	21	47	6

2.5- Electrical Infrastructure:

Sl. No	Name of the Block	No. of Grid Stations	No. of 33/11 KV Substations	No. of Distributing Transformers			Conductor/ Electrical lines-11 KV or less (length in Kms.)	No. of Electrical Poles	No. of High Tension Towers	High Tension lines above 11 KV (length in Kms.)
				11 KV or Less	11 KV < and <60KV	60 KV and above				
1	Lakhanpur	0	3	1124	7	0	985.73	15750	0	110
2	Jharsuguda Municipality	1	2	415			123	1538		11.4
3	Jharsuguda	1	3	262			103.25	1299		13.61
4	Kirmira	0	1	140			211	2638		32.5
5	Kolabira	0	1	139			117	1463		32.5
6	Laikera	0	1	274			203	2538		26

2.6- Banks and Post Offices:

Sl. No.	Block	Banks				No. of ATMs	Post Offices
		Commercial Banks	RRBs	Cooperative Banks	Other Banks		
1	Jharsuguda	3	10	2		17	22
2	Laikera	1	2	1		5	11
3	Kolabira	-	2	1		4	10
4	Lakhanpur	-	1	2		8	35
5	Kirmira	-	1	1		4	8
	Total=	4	16	7		28	86

2.7- Police and Fire Services:

Police and Fire Services:					
Sl. No.	Name of the Block/ ULB	No. of Police Stations	No. of Police Personal	No. of Fire Stations	Human Resource
1	Jharsuguda Block/Municipality	Jharsuguda PS	103	1	22
2	Jharsuguda Block	Badmal PS	26		
3	Kolabora Block	Kolabira PS	12	1	13
4	Laikera Block	Likera PS	25	1	13
5	Jharsuguda Block Brajarajnaragar Municipality	Brajarajnaragar PS	49	1	15
6	Jharsuguda Block Brajarajnaragar Municipality	Orient PS	19		
7	Lakhanpur Block Belpahar Municipality	Belpahar PS	19		
8	Lakhanpur Block	Banaharpali PS	23		
9	Lakhanpur Block	Lakhanpur PS	16	1	13
10	Lakhanpur Block	Rengali PS	19		
11	Kirmira		25	1	13

3. Vulnerable Villages and Other Critical Infrastructure

Table No.3.1- : Year wise details of disasters during last 14 Years (2006-2018)

Table No. : 1

Sl. No.	Disaster/ Incident	No. of incidents during (2007-2016)	No. of Deaths	Affected Population	Livestock Loss	Houses Damaged	Damage to Infrastructure				Damage and loss of Crop Area (in Hectares)
							School/ AWC Buildings	Hospitals	Road in Km.	Other Critical Infrastructure	
Disasters as approved under SDRF/ NDRF Guidelines.											
1	Flood	2014	nil	1755	nil	329	nil	nil	nil	nil	nil
2	Flood	2015	nil	372	nil	nil	nil	nil	nil	nil	nil
3	Drought	2015-16	nil	33960	nil	nil	nil	nil	nil	nil	29627.23
4	Drought	2018-19	nil	12546	nil	nil	nil	nil	nil	nil	7941.45
5	Fire	nil									
6	Hail Storm	nil									
7	Cyclone	nil									
8	Earth Quake	nil									
9	Tsunami	nil									
10	Landslide	nil									
11	Avalanche	nil									
12	Cloud Burst	nil									
13	Pest Attack	2018	nil	2786							7253.60
14	Cold Wave/ Frost	nil									

State Specific Disasters as per Notification No.1936 Dt. 01.06.2015										
13	Lightning	2010-11	6							
14		2011-12	9							
15		2012-13	4							
16		2013-14	6							
17		2014-15	1							
18		2015-16	3							
19		2016-17	6							
20		2017-18	8							
21	Heat wave	2015-16	1							
22		2016-17	3							
23		2017-18	1							
24	Whirlwind	2014-15	1							
25	Tornado	nil								
26	Heavy Rain	nil								
27	Boat Accidents (Other than during Flood)	2014-15	6							
28		2015-16	3							
29	Drowning (Other than during Flood)	2016-17	7							
30		2017-18	10							
31	Snake Bite(Other than during Flood)	2015-16	1							
32		2016-17	2							
33		2017-18	5							
Other Disasters										

34	Animal Menace	nil									
35	Building Collapse	nil									
36	Stampede	nil									
37	Epidemics	nil									
38	Industrial/ Chemical Accidents	nil									
39	Road Accidents	nil									
40	Railway Accidents	nil									
41	Hooch Incidents	nil									
42	Communal Riot	nil									
43	Dam Break/ Spill Way related flood.	nil									
47	Soil/ Coastal erosion	nil									

3.2 Loss of Life due to disaster-2018

Sl. No.	Disaster / Incident	No. of incidents during 2018	No. of Deaths	Affected Population	Livestock Loss	Houses Damaged	Damage to Infrastructure				Damage and loss of Crop Area (in Hectares)
							AWC/ School Buildings	Hospitals	Road in Km.	Other Critical Infrastructure	
1	Snake bite	5	5		nil	nil	nil	nil	nil	nil	nil
2	Lightening	8	8		nil	nil	nil	nil	nil	nil	nil
3	SunStroke	1	1								
4	Drwoning	10	10								

3.3 Events and Festivals

Table 3.1: Events /festival function being organized at Jharsuguda where mass public gathering occurs

Sl. No	Name of the district	Events indicating the name of festival/functions being organized by Mass public gathering occurs	Month	Strength of population of gathering (Appx.)	Remarks
1		Jharsuguda loka mohotsav	January 01-05	50,000	The lok mohotsava is being organized by Dist administration and people of jharsuguda commutation or district function day
2		Makara mela, Simulia kandeikela G.P	All the month of magha masa	30,000	People of 19 gathered here.
3		Siva ratri at koilighugar	Flaguna masa Chaturdasi	30,000	It is a big festival at the koilighugar which is a tourist place
4		Dhanu yatra Bandhabahal Belpahar	Pausa purnima	50,000	Dhanu yatra takes place at Pausa purnima
5		Andhari yatra Andhari Pahad	December 09 - 10	50,000	This yatra is bring Organized at the end at the year for Conservation of forest
6		Bichhua khol yatra At bardi pahad Lakhanpur G.P	Kartika Purnima	20,000	A Local Festival
7		Ratha yatra Kukurjangha	Asadha	50,000	Car festival is famous for old temple of lord Jagannath Western, Odisha
8		Alekha Mohayagna Guja pahad	Magha Purnima	20,000	He is festival of mahima dharama sadhu in which large no of people guthered at Guja pahad which is old tourist place

Table No. 3.2 List of Villages Vulnerable to Different Disasters

Sl. No.	Name of the Block/ ULB	Name of the GP	Name of the Village/ Ward	Total No. of HHs	Total Population	Livestock	Cyclone	Tsunami	Flood	If Yes at column 'J' then mention the Causing Factor	Land Slide	Drought	If Yes at 'M' column then mention the Cultivable Area in Ha.	Lightning	Industrial / Chemical Accidents	If Yes at Column 'P' mention the Industry name	Drinking Water Crisis
A	B	C	D	E	F	G	H	I	J	K	L	M	N	O	P	Q	R
1	Lakhanpur	Konaktora	Konaktora	512	3482	558	Yes	No	Yes	Hirakud Backwater	No	Yes		Yes	No	-	No
2	Lakhanpur	Remta	Maudhi	150	545	242	yes	No	Yes	do	No	No		Yes	No	-	No
3	Lakhanpur	Remta	Chikili	165	621	112	Yes	No	Yes	Hirakud Backwater	No	Yes		Yes	No	-	No
4	Lakhanpur	Remta	Sradha	100	584	158	Yes	No	Yes	Hirakud Backwater	No	Yes		Yes	No	-	No
5																	
6																	
7																	
8																	
9																	
10																	

[The list of villages vulnerable to different disasters to be maintained in Excel Format and to be uploaded with the volume II of the DDMP in the district portal]

Table No. 3.3 : List of Hospitals/ Health Centers Exposed to Cyclone: NIL

Sl. No.	Name & Location of the Hospital/ Health Center	Gram Panchayat Name	Block Name
1			
2			

Table No.3. 4 : List of Schools/ AWC exposed to Cyclone: NIL

Sl. No.	Name & Location of the School	Gram Panchayat Name	Block Name
1			
2			

Table No. 3.5 : Roads exposed to Cyclone (Storm Surge) - NIL

Sl. No.	Road exposed to cyclone (storm surge) (From -----To)	Road Type	Length in Km	Block Name
1				
2				

Table No. 3.6 : List of Hospitals/ Health Centers Exposed to Tsunami : NIL

Sl. No.	Name & Location of the Hospital/ Health Center	Gram Panchayat Name	Block Name
1			
2			

Table No. 3.7 : List of Schools/AWC exposed to Tsunami:NI

Sl. No.	Name & Location of the School	Gram Panchayat Name	Block Name
1			
2			

Table No. 3. 8 : Roads exposed to Tsunami-NIL

Sl. No.	Road exposed to Tsunami (From -----To)	Road Type	Length in Km	Block Name
1				
2				

Table No. 3.9 : List of Hospitals/ Health Centers Exposed to Flood:NIL

Sl. No.	Name & Location of the Hospital/ Health Center	No. of Beds	Gram Panchayat Name	Block Name	Flood Causing Agent
1					
2					

Table No. 3.10: List of Schools/ AWC exposed to Flood : NIL

Sl. No.	Name & Location of the School	Gram Panchayat Name	Block Name	Flood Causing Agent
1				
2				

Table No.3. 11 : Roads exposed to Flood-NIL

Sl. No.	Road exposed to Flood (From -----To)	Road Type	Length in Km	Flood Causing Agent	Block Name
1					
2					

Table No. 3.12: List of Hospitals/ Health Centers Exposed to Land Slide:NIL

Sl. No.	Name & Location of the Hospital/ Health Center	Land Slide Zone/ Area/ Location	Block Name
1			
2			

Table No. 3.13: List of Schools/ AWC Exposed to Land Slide: NIL

Sl. No.	Name & Location of the School/ AWC building	Land Slide Zone/ Area/ Location	Block Name

Table No. 3. 14: Hospitals adjacent to Major Industrial Establishment/ Chemical Storage Points.**Hospital adjacent to Major Industrial Establishment / Chemical Storage Points**

Sl No.	Name & Location of the Industry/ Factory/ Chemical storage Points	Name & location of the Hospital / Health Centre	Gram Panchayat	Block
1	Vedanta Ltd. Bhurkamunda	Jharsuguda Govt. Hosital	Katikela	Jharsuguda
2	SMC Power Generation Ltd. Hirma		Hirma	
3	SPS Steel & Power Ltd. Badmal		Badmal	
4	Action Ispat & Power Ltd. Marakuta		Marakuta	
5	MSP Metallics (P) Ltd. Marakuta		Marakuta	
6	TPSL, Lahandabud		H.Katapalli	
7	Singhal Enterprises(P) Ltd. Hirma		Hirma	
8	Bhagabati Steels(P) Ltd.Badmal		Badmal	
9	Jain Steel &Power Ltd. Durloga		Durloga	
10	L.N. Metallics(P) Ltd. Sripura		Sripura	
11	IOCL, Durloga		Durloga	
12	IOCL, Arda		Arda	
13	Ultratech Cement Ltd. Dhutra		Arda	Kolabia
14	Madhav Ispat, Siriapali		Parmanpur	
15	Seven star steels Ltd. Kelendamal		Kelendamal	
16	Jayhanuman Udyog(P) Ltd, Raghunathpali	Raghunathpali		
17	Apar Industries LTd. Raghunathpali	Raghunathpali		
18	ITPS, Banharpali	ITPS Hospital, Banharpali	Banharpali	Lakhanpur
19	TRL , Gumadera, Belpahar	TRL Hospital,Gumadera	Belpahar(M)	Belpahar (M)
20	Bhatia Coal Washery (P) Ltd. Chhualiberna		Belpahar(M)	
21	Global Coal mines (P) Ltd. Jorabaga		Belpahar(M)	
22	Earth Mineral Company & Co. Kirarama		Kirarama	

Table No. 3.15: Schools and AWC adjacent of Major Industrial Establishments/ Chemical Storage Point

Sl. No.	Name & Location of the Industry/ Factory/ Chemical Storage Points	Name of School/ AWC.	Gram Panchayat	Block
1	VEDANTA PVT LTD Chemical Storage Points HFO, LDO	DAV Public School	Jharsuguda	Jharsuguda
		Special school for disables	Jharsuguda	Jharsuguda

Table No. 3.16 Village wise details of Population Requiring Special Care- Jharsuguda (Rural)

SL No	Block	GP	Village	HHS	Total Population	No OF HHs Head by Women	No Of HHs head byPWD	Child Population upto 5year	Child Population to 6year14	No Of Person With Disable PWD		No Of widow	No of Orphans		No of Aged person (60 year above)		No of PM&NM
										M	F		M	F	M	F	
1	Jharsuguda (Rural)	Durlaga	Durlaga I	135	574	37	1	38	65		1	33			34	39	6
2		Durlaga	Durlaga- II	144	626	31		25	68	1	1	37			41	41	8
3		Durlaga	Durlaga- III	120	510	31	1	33	68	1	1	35			22	30	8
4		Durlaga	Ramupada	157	618	19	3	46	50			17		3	29	17	13
5		Durlaga	Saletikra	116	471	26	1	43	59	2	3	29			23	31	11
6		Durlaga	Talmal	112	437	12	1	15	45	1	1	12			23	23	7
7		Durlaga	Talmal- II	110	438	14	2	25	42	1	2	11			21	25	4
8		Durlaga	Manglupada	84	406	6	1	41	68	3	1	15		2	28	18	8
9		Durlaga	Mundadhipa	81	403	8		32	48			10		1	20	19	6
10		Durlaga	Barmal	144	606	30		76	40	1	1	30	3	3	45	52	11
11		Talpatia	Talpatia-I	164	503	22	3	28	54	5	2	17			35	44	1
12		Talpatia	Talpatia-II	120	491	12	2	19	41	1	2	12	2	3	35	24	5
13		Talpatia	Talpatia-III	135	505	12	1	34	68	4	1	36			31	35	5
14		Talpatia	Tangarpali-I	107	479	27	4	67	78	7	3	26		5	14	27	8
15		Talpatia	Tangarpali-II	105	495	15	7	30	20	4	3	18		5	41	33	7
16		Talpatia	T.Mundapada	113	416	25	1	41	46			23			24	30	5
17		Dalki	Dalki	187	777	14	2	51	96	6	4	31		1	34	31	11
18		Dalki	Banjari	96	122	26		36	36			3			12	12	12
19		Dalki	K.Orampada	40	189	2		18	38		1	4		1	4	3	4
20		Dalki	Kumrapali	98	507	10		33	12	1	1	31			28	18	4

21		Dalki	Kurebaga	200	787	27	2	48	20	2		23			31	32	6
22		Dalki	Purna	150	683	10	1	56	20	5	3	37			43	65	10
23		Dalki	Shivrampur	71	272	2	1	28	10			7			8	13	6
24		H.Katapali	H.Katapali I	115	492	8	2	35	45	3	1	44			32	35	6
25		H.Katapali	H.Katapali-II	120	509	5	4	26	43	5	2	20			29	26	8
26		H.Katapali	H.Katapali -III	147	557	9	2	53	52	2	1	17			42	38	7
27		H.Katapali	Kendudihi	148	561		3	34	45	3	8	25	1	6	24	27	8
28		H.Katapali	Bajrangpada	90	450		7	32	52	3	4	23		2	21	23	6
29		H.Katapali	Ganthiabud	70	406			25	37			26			21	28	8
30		H.Katapali	Kutrachuan	156	660			47	114	4	6	27			23	33	11
31		H.Katapali	Majhipada	158	693		5	41	23	6	3	32			80	50	5
32		H.Katapali	Rohidaspada	105	466		2	46	71	2		21			32	27	10
33		H.Katapali	Beherapat I	173	667			46	35	4	1				50	40	10
34		H.Katapali	Beherapat-11	145	656			55	29			24			20	19	9
35		H.Katapali	Lahandabud-I	120	518			27	50	2	2	22			27	30	9
36		H.Katapali	Lahandabud-II	157	728			47	52	1	1	10			18	29	6
37		H.Katapali	Lahandabud-III	99	390			25	38			21			19	24	6
38		Kudopali	Ainlapali	109	453		2	28	61	2	3	10		1	20	19	3
39		Kudopali	Baliput -I	124	441		1	16	12	4	1	12		1	56	57	7
40		Kudopali	Baliput-II	110	432			31	46			23	1		8	14	4
41		Kudopali	Bundia col I	164	716			43	42	3	3	14			150	160	12
42		Kudopali	Bundia Col II	156	611	18		53	71	5	5	18			15	12	10
43		Kudopali	Bundia Col 4	157	717	12		23	25	1					24	39	14
44		Kudopali	Bundia Col-III	171	745	38		55	65	5					11	9	9
45		Kudopali	Bundia-I	168	797		2	52	19	2	3	19			17	15	7
46		Kudopali	Bundia-II	124	510		1	28	62	2	2	16		2	23	18	7
47		Kudopali	Kudopali-I	113	449		2	38	47	2	3	21		1	16	24	3
48		Kudopali	Kudopali-II	96	375		1	25	22	1	1	13			26	22	5

49		Loishing	Loishing	105	418	22	5	19	44	9	1	29	1		13	21	1
50		Loishing	Charvati	67	366	11	2	21	42	1	6	14			17	20	3
51		Loishing	Koilaga	150	604	31		30	84	3	2	39			26	49	2
52		Loishing	Old Koilaga	40	142	3		7	18			6			4	5	1
53		Loishing	Tharkaspur	85	320	7	5	12	28	7	1	11	1	1	22	18	1
54		Loishing	Indiraabas pada	61	284	12	3	19	38	7	1	18			18	17	4
55		Loishing	Bhoimunda	132	622	24	10	50	79	5	7	24			23	23	15
56		Loishing	B.Berna	77	330	15		28	45	7		18			19	18	6
57		Loishing	B. Bahal	86	338	4	1	23	30	5	3	14			19	26	3
58		Loishing	Niktimal	89	343	13	3	22	35	4	8	14		1	21	19	2
59		Loishing	Khamantikra	80	415	8	2	29	32	1	7	9			22	21	4
60		Loishing	Teleimal	182	690	12	1	49	82	6	3	24			40	39	12
61		Loishing	Kadlimunda	125	507	7	1	43	93	4	3	12	3		24	25	3
62		Loishing	Saimal	128	555	5	5	49	134	4	3	14	1		31	28	9
63		Loishing	Palsadhipa	64	370	13	1	30	35	1	1	17			13	14	4
64		Loishing	Nuapada	42	169	2	1	14	18	1		7			10	11	2
65		Chandinimal	Barpali	120	539	11	1	35	102	1	2	20			40	43	7
66		Chandinimal	Chandinimal	127	556	6	2	32	67	7	1	18			35	37	7
67		Chandinimal	Chhichinda-I	149	570	24	4	35	49	9	3	35			44	63	9
68		Chandinimal	chichinda-II	101	435	21	5	34	63	6	6	22	3		19	18	4
69		Chandinimal	Ghusuramunda	77	288	23		17	35	1	2	16			10	14	3
70		Chandinimal	Kechhobahal	140	518	21		38	56	3	6	28			22	23	4
71		Chandinimal	Kendu pada	106	411	31		19	52	4	5	31	1	1	19	12	5
72		Chandinimal	khutpani	55	219	7		22	38		3	10			11	16	4
73		Chandinimal	Tablamal	49	192	6		12	25			6			12	4	1
74		Chandinimal	Rohidaspada	88	434	18		42	50	7	3	15			20	15	11
75		Chandinimal	Kandakuda	55	191	8	3	11	28	3	1	8			12	11	5
76		Rajpur	Amdarha	117	544	12	0	58	77	5	1	16		1	20	19	9

77		Rajpur	Rajpur -i	151	670	24	1	48	84	5	3	29			43	46	10
78		Rajpur	Rajpur II	90	359	4	0	35	73	1	1	11			17	12	6
79		Rajpur	Rajpur III	165	625	34	1	35	75	5	1	38			22	43	9
80		Rajpur	Deogan-I	102	392	18	3	27	42	7	1	25			18	25	4
81		Rajpur	Deogan_11	107	421	9	3	29	40	3	7	19			20	22	3
82		Rajpur	Sargimal	81	300	5	0	18	27	4	3	12			23	16	2
83		Rajpur	Bagrachhaka	122	638	18	0	42	52	1	0	29			29	36	8
84		Rajpur	Bagrachhaka -II	91	446	5	1	30	61	2	5	22			20	21	7
85		Rajpur	R.katapali -I	165	722	30	1	45	167	2	0	27			26	44	9
86		Rajpur	R.katapali-ii	97	540	4	2	38	25	3	0	18			52	46	10
87		Rajpur	R.Katapali- III	88	382	11	0	21	43	1	0	23			13	17	3
88		Rajpur	Junanimunda	63	279	6	0	24	57	2	0	14			13	5	4
89		Gourmal	Badjob	101	409	1	2	19	84	5	6	9			25	22	3
90		Gourmal	Beleindhuda	52	230	4	0	18	34	1	0	6			9	7	5
91		Gourmal	Putrdera	67	347	14	1	35	40	1	1	14			12	17	8
92		Gourmal	Gourmal	81	343	10	0	20	70	3	4	14			22	18	2
93		Gourmal	Junadihi	85	369	19	0	45	93	2	1	18			20	27	10
94		Gourmal	Jalharipada	84	380	5	0	26	42	1	1	9			19	18	5
95		Gourmal	Madhupur	117	424	7	0	30	58	3	3	13			17	13	4
96		Gourmal	Nuamunda	32	165	3	0	14	20	1	1	3			5	4	1
97		Gourmal	Rankata	87	449	14	1	39	42	3	3	18	2		28	30	4
98		Sripura	Sripura-I	170	631	11		51	60	4	1	24	1		21	30	14
99		Sripura	Sripura-II	152	593	25		33	82	2	2	25			35	36	4
100		Sripura	Kherual	135	804	10	1	56	92	9	3	22			17	13	20
101		Sripura	Sunamal	78	334	9		29	36	1	1	12			16	14	4
102		Sripura	Indira colony	50	188	3		14	22	2		8			5	5	4
103		Hirma	Tumbekela-I	198	750	10		52	110	6	4	10			16	12	6
104		Hirma	Tumbekela-II	95	483	10		24	45	5	1	16			24	22	7

105	Hirma	Tareikela	157	648	10	1	47	78	9	1	36			27	7	6
106	Hirma	Kumbhari	171	781	17	1	56	100	4	3	24			27	35	5
107	Hirma	Hirma-I	178	741	25	1	56	96	7	4	32	1	1	47	36	4
108	Hirma	HIRMA-II	190	762	19	1	54	122			38	6	6	24	40	7
109	Hirma	Hirma-III	119	490	15	3	34	80	2	1	16			27	29	7
110	Hirma	Kandagad	98	450	7	3	22	71	4	2	4	3	1	13	22	8
111	Hirma	Talipada	79	350	10		26	31	2		3			6	7	8
112	Hirma	H.Mundapada	123	375	13	1	60	93	3	3	31			20	17	11
113	Hirma	Kabdi	61	240	13	1	27	38	3		15			12	11	3
114	Hirma	Kukurjangha	110	510	26	2	46	45		2	26			30	20	2
115	Hirma	K.Katapali	152	651	3		45	83	1	1	21			27	34	10
116	Patrapali	Bhursund	45	165	7		14	24	1		11			2	5	3
117	Patrapali	Danikata	94	415	26	5	32	70	5	2	26			24	22	9
118	Patrapali	Dumermunda	61	465	6	1	30	20	3	5	17			25	27	3
119	Patrapali	Mahulmunda	49	184	10	1	13	25	5	4	8			7	11	3
120	Patrapali	Patrapali-I	225	897	7	4	56	80	7	7	27			139	142	11
121	Patrapali	Patrapali-II	95	420	6	1	25	63	6	6	10		2	26	21	5
122	Patrapali	P Mundapad	72	368	3		23	48			5	1	2	17	16	5
123	Malda	Khoit	65	282	6		29	36	2	2	15	1	1	20	14	1
124	Malda	Malda	173	640	17	2	35	89	7	3	28		1	41	34	12
125	Malda	Rampur	154	726	3	1	48	56	3	3	31		2	50	55	13
126	Malda	M Kisanpada	111	536	11	1	28	65	3	3	19		2	29	27	4
127	Badmal	Badmal-I	170	608	14	8	57	105			23	2	1	23	30	8
128	Badmal	Badmal-II	180	554	6	2	42	20	4	5	11			25	20	14
129	Badmal	Goutiyapada (Badmal)	114	520	23	1	59	60	1	3	21			13	12	13
130	Badmal	Sapada	160	783	21	2	75	60	1	1	21	1	1	23	37	8
131	Badmal	Sapada N. Camp	102	421	8	1	67	18			9			8	7	10
132	Badmal	Beherapali	50	220	2	1	15	24	1	10	2			8	10	3

133		Badmal	Baghiamal	148	601	19		59	70	2	5	18			11	9	13
134		Badmal	Brundamal	261	1081	44		74	85	1	2	49			39	67	11
135		Badmal	B.Rohidaspada	305	1148	25	2	82	130	5	3	15			50	50	14
136		Badmal	Pandripathar	174	769	19		66	56			40			22	18	11
137		Badmal	P. Kisanpada	174	769	19		66	56			40			22	18	11
138		Katikela	Bhagipali	103	430	4		29	21	3		11			18	5	5
139		Katikela	Bhurkamunda	130	632	17	1	63	30	2	3	25	2	3	25	24	12
140		Katikela	B.Harijanpada	116	569	2		30	39	4	3	5			16	19	6
141		Katikela	Katikela	119	559	3		44	49	2	1	9			21	23	7
142		Katikela	K. Harijanpada	98	408	20		26	60			23			15	22	2
143		Katikela	Munndkadhuda	63	283	14		19	16	1		17			7	8	1
144		Katikela	Malipada	50	212	6		21	13	3	157	5			9	7	4
145		Jamera	Jamera-I	151	712	26	1	44	84	1	2	32			73	79	6
146		Jamera	Jamera-II	134	520	7	1	25	44	5	4	23	1	1	33	20	3
147		Jamera	Jamuapali	123	505	15	0	22	30	4	3	16			34	40	3
148		Jamera	Singhabaga	145	500	11		38	61	4	4	26			18	10	11
149		Jamera	Pudapali	163	633	10	5	36	73	5		12			28	15	5
150		Jamera	J.Badtikra	79	323	12	3	37	59	4	3	13			19	15	7
151		Jamera	Jamuapali Mini	47	160	12	1	21	42	1		9			17	15	4
152		Marakuta	Budhipadar-I	146	667	13	2	59	70	6	4	13	6	2	65	53	15
153		Marakuta	Budhipadar-II	113	637	40	10	43	64	1	2				22	23	6
154		Marakuta	M indiracolony	85	348	13	1	37	58		1	14			8	12	5
155		Marakuta	Marakuta-1	95	398	22		30	34	1		23			22	21	7
156		Marakuta	Marakuta-11	167	819		1	58	56	1		14			36	32	9
157		Marakuta	Saletikra	70	383	5	1	28	49			15	2	1	23	25	4
158		Marakuta	Pudhamal	76	311	11		16	28	2	1	9			16	15	3

Table No. 3.17 Village wise details of Population Requiring Special Care- Jharsuguda (Urban)

Sl. No.	Block	Ward	Village	HHS	Total Population	No of HHs Head by Women	No of HHs Headed by PWD	Child Population upto 5 years	Child Population Upto 6yrs 14 yrs	No. of persons with disable PWD		No. of Orphans	No. of Aged Person (60 yrs Above)		No. of PM&NM		
										M	F		M	F			
1	JSG urban	Ward no 1	Krishnabagicha	228	1388	24	0	138	270	4	2	25	0	0	46	12	11
2		Ward no 1	Satnami Pada	151	567	12	3	70	91	3	1	21	0	0	34	6	3
3		Ward no 1	Sarbahal PH	444	1608	12	0	148	155	3	1	30	0	0	64	15	13
4		Ward no 1	Sarbahal HP II	302	1281	4	0	107	133	3	1	11	0	0	75	9	11
5		Ward no 1	Sarbahal KP	415	1560	25	2	135	160	5	2	35	0	0	73	9	5
6		Ward no 1	Sunari Munda	607	4519	15	1	159	139	3	5	25	0	0	156	32	33
7		Ward no 1	Sarbahal III	297	1161	2	1	76	97	3	3	35	0	0	72	11	7
8		Ward no 19	Chamdagodam	160	1280	45	0	108	149	1	2	25	0	0	56	8	10
9		Ward no 19	H Mandirpada	199	1083	36	5	74	143	7	6	43	0	0	107	7	6
10		ward no 22	Mangalbazar	212	1372	16	1	175	344	7	4	21	0	0	80	8	15
11		Ward no20	Ghasi Pada	258	1411	21	1	98	330	2	2	0	0	0	60	9	10
12		Ward no20	Munga Pada A	190	140	20	0	48	138	0	0	40	0	0	65	3	3
13		Ward no20	Munga Pada B	267	1294	23	1	110	180	1	1	9	0	0	79	10	18
14		Ward no21	Buromal	284	1330	20	1	118	516	6	5	20	0	0	113	12	12
15		Ward no21	Buromal I	238	1197	23	1	97	179	2	2	25	0	0	44	11	6
16		Ward no21	Buda Pada	240	921	39	0	88	64	1	2	35	0	0	69	13	11
17		Ward no21	Gauntia Pada	155	515	5	0	39	65	4	1	20	0	0	37	5	3
18		Ward no21	Shanti Nagar	297	1315	2	185	238	4	5	28	0	0	0	131	16	14
19		22	Tata Gali	176	1065	150	2	185	238	4	5	28	0	0	350	8	6
20		21	Tata Gali II	115	668	25	0	65	75	2	0	15	0	0	35	5	8
21		21	Bhuyan Pada	275	1140	8	2	134	166	2	1	25	0	0	215	12	13

22		21	Munga pada C	225	1120	24	0	105	85	11	35	0	0	0	65	6	10
23		3	Charkhagali	170	128	33	0	43	193	0	0	0	0	0	29	3	5
24		14	Muslim Gali	120	627	30	0	64	215	3	1	30	0	0	90	6	6
25		14	Jain Gali	120	697	7	0	58	184	11	8	0	0	0	21	12	10
26		14	Tiwaridham	165	970	13	0	67	35	0	0	10	0	0	200	6	6
27		14	Block Colony	351	1715	45	0	98	204	6	8	40	0	0	87	91	16
28		15	Shakti Nagar	130	579	11	0	52	70	0	2	11	0	0	10	7	8
29		15	Badheimunda B	395	1619	38	0	135	76	3	3	38	1	0	50	36	17
30		15	Badheimunda	471	1744	27	1	174	300	5	2	156	3	2	152	155	27
31		16	Kalimandir	220	953	6	1	104	57	2	0	103	0	0	45	50	17
32		15	Bhulia pada	318	935	35	0	84	223	6	1	35	0	0	12	16	10
33		14	Babu Pada	165	702	6	1	73	40	4	2	23	0	0	32	34	17
34		14	Guja Pada	350	1499	22	2	116	245	4	4	46	0	12	62	72	9
35		15	Gujapada II	125	561	33	2	64	133	3	3	37	9	0	9	13	4
36		16	Chitua Pada	114	494	6	2	45	40	3	1	22	0	0	12	8	4
37		16	Kansari Pada	135	605	44	1	65	55	2	1	44	4	7	40	35	5
38		16	Lahura Pada	380	1477	175	0	114	245	4	2	55	1	0	180	220	28
39		17	Adarsha Nagar	316	1267	55	0	92	195	6	3	25	0	0	112	90	12
40		16	Kolpada	381	1665	11	2	126	300	3	2	30	0	0	85	75	18
41		17	Brahmani Pada	325	1995	5	3	246	75	0	2	37	0	0	70	0	39
42		17	P Basti	267	1017	37	1	92	100	5	4	30	0	0	45	40	6
43		17	Gujurati Pada	225	990	30	0	68	102	8	3	40	0	0	40	45	8
44		17	SBI Backside	292	1266	45	0	86	316	4	3	21	0	0	104	100	8
45		18	Jhupudipada	226	898	21	0	64	24	6	2	21	0	0	25	30	8
46		23	Rly Coilony	102	830	30	0	23	18	5	5	20	0	1	30	34	9
47		24	Rly Coilony II	300	1216	38	0	88	40	0	2	38	0	0	40	35	21
48		23	Dubling Colony	136	710	7	0	64	140	1	0	20	0	0	28	32	11
49		13	Narahari Colony	230	851	5	2	65	147	3	0	23	0	0	25	25	7

50	13	Debadihi	231	855	30	2	52	114	1	2	43	0	0	30	35	10
51	13	Dhipada	98	393	11	0	19	81	1	1	15	0	0	15	10	4
52	13	Jharmunda	162	686	20	2	61	72	2	5	19	2	0	15	13	8
53	13	Balijori	225	671	17	0	37	38	2	1	32	0	0	29	40	8
54	12	Orampada	115	551	21	2	40	58	2	0	27	1	0	17	55	9
55	12	Bandharpada	115	453	19	0	32	58	1	0	23	0	0	30	25	16
56	11	Jamadarpada	72	435	11	1	40	46	3	0	13	0	1	50	20	6
57	11	Malimunda	100	523	12	2	26	139	1	3	13	1	0	25	33	1
58	10	OSAP	248	981	40	0	60	30	5	5	60	0	0	25	42	8
59	12	Nuapada	600	4764	36	2	11	426	1	2	87	5	0	29	55	40
60	11	Bhuliatikra	212	1018	25	1	111	350	4	4	34	0	0	40	40	5
61	10	Cox Colony	500	2596	21	1	68	1012	5	4	21	0	1	35	52	13
62	10	Sweeper colony	275	1166	22	0	145	208	3	0	33	0	0	20	36	17
63	9	OSAP II	380	1442	16	0	80	114	4	5	24	0	0	51	60	12
64	11	Behermal	300	1300	45	0	70	200	2	3	45	0	0	30	16	16
65	13	Balijori II	198	671	17	0	97	38	2	1	32	0	0	50	18	8
66	11	Mahapatra	80	391	8	1	37	67	2	1	11	0	0	14	4	5
67	12	Milan Market	158	640	10	0	36	42	0	0	12	0	0	14	35	6
68	12	Malimunda	113	570	32	3	39	66	0	2	38	0	0	3	46	5
69	9	Ampali	170	720	10	2	38	35	3	3	18	0	1	25	45	17
70	9	Fatamal	250	948	32	0	64	63	4	5	42	0	0	31	25	18
71	9	Gudura Munda	397	1900	18	1	93	160	1	0	25	0	0	40	118	32
72	9	Leproc Colony	456	1688	45	11	116	115	4	0	55	0	0	20	6	28
73	5	Bangalipada	260	1140	22	2	133	213	31	1	22	0	0	100	15	10
74	7	BTM 1	331	1576	45	1	150	242	5	4	51	0	0	33	13	16
75	5	BTM 2	377	1405	20	1	120	174	4	2	20	0	0	123	15	11
76	4	Chokipada	488	2123	13	5	53	363	6	3	64	0	0	57	12	15
77	4	Dipupada	397	1929	35	16	221	207	11	0	50	0	0	96	27	11

78		4	Dipupada2	219	1533	27	0	139	248	0	0	16	0	0	128	15	10
79		6	Ekatali	502	1864	60	3	180	290	6	7	60	0	0	127	15	8
80		6	Ekatali HP	350	1100	45	14	156	183	2	0	45	0	0	98	7	12
81		5	Phulabadi	453	1611	21	1	175	380	3	2	10	0	0	77	17	11
82		5	Jharianiar	262	1032	25	9	75	117	17	5	36	0	0	75	12	6
83		8	Kapustanpada 2	400	1850	50	8	210	300	19	6	0	0	0	280	20	20
84		5	Kapustanpada	457	1949	60	15	184	336	20	9	60	0	0	310	17	20
85		8	Panchapada HP	286	1010	26	3	77	142	12	6	68	0	0	70	6	8
86		8	Paap Pada	250	1126	23	1	61	92	4	2	35	0	0	173	5	7
87		24	Rly Colony	310	1275	40	0	112	249	6	6	40	0	0	831	5	6
88		2	Sarasmal Colony	177	738	31	5	62	95	2	1	28	0	0	45	3	8
89		2	Sarasmal BP	205	873	38	8	95	186	8	0	38	0	0	41	6	14
90		2	SarasmalDP	198	969	11	1	120	197	4	5	27	0	0	34	16	9
91		7	Powerhouse pada	182	744	13	0	62	97	1	7	44	0	0	24	3	2
92		7	Sarbena1	155	646	3	2	64	132	2	0	22	0	0	29	2	7
93		4	Gualapada	266	1263	14	0	188	235	3	0	15	0	0	41	21	26
94		7	Suldiapada	189	830	2	2	66	151	2	0	5	0	0	44	4	4
95		5	Talibhatta	145	664	25	1	85	22	1	0	21	0	0	17	6	7
96		7	Suldia HP	92	359	8	0	28	54	1	0	12	0	0	31	2	3
97		7	Sarbena 2	223	904	0	0	75	102	1	5	21	0	0	30	10	6

3.18 : VILLAGE WISE DETAILS OF POPULATION REQUIRING SPECIAL CARE OF I.C.D.S. PROJECT , KOLABIRA

Sl No	Block Name	Gram Panchayat Name	Village Name	Total No of HHS	Total Population	No of HHS headed by women	No of HHS headed by PWD	Child population		No of person with disability (PWD)		No of Widow	No of orphans		No of Aged person(60 and above)		No of pregnant & Lactating Mothers
								0 to 5 yr	6 to 14 yr	Male	Female		M	F	M	F	
1	Kolabira	Kolabira	Kolabira-I	169	729	10	1	35	90	4	2	31	0	0	55	51	11
2	Kolabira	Kolabira	Kolabira-II	176	676	24	4	48	101	7	6	27			23	20	10
3	Kolabira	Kolabira	Kolabira-III	110	427	14	1	23	82	3	0	19			42	38	3
4	Kolabira	Kolabira	Sanyasipali	145	684	6	0	47	100	3	1	28			44	25	11
5	Kolabira	Kolabira	Chandnimal	137	554	18	4	51	99	3	4	20			24	25	10
6	Kolabira	Kolabira	Tareikela-I	126	501	8	1	25	72	3	4	22			39	30	8
7	Kolabira	Kolabira	Tareikela-II	87	342	13	4	13	63	3	4	18			18	19	3
8	Kolabira	Kolabira	Salepali	140	501	2	3	28	58	6	4	18			27	30	5
9	Kolabira	Kolabira	dandabuda	106	390	10	2	20	39	2	3	22			59	58	1
10	Kolabira	Samasingha	Samasingha-I	213	802	29	7	48	87	9	4	44			36	55	13
11	Kolabira	Samasingha	Samasingha-II	95	362	13	1	27	25	1	0	20			27	24	4
12	Kolabira	Samasingha	Samasingha-III	133	498	17	1	38	57	3	4	20			67	73	6
13	Kolabira	Samasingha	Samasingha-IV	218	849	53	3	58	76	3	4	53			44	56	13
14	Kolabira	Samasingha	Samasingha-V	199	818	19	5	61	91	5	3	28			58	39	13
15	Kolabira	Samasingha	Bhograpali	101	458	15	0	30	32	1	2	19			21	22	6
16	Kolabira	Samasingha	Kandhpada	73	345	5	1	33	26	2	0	5			10	13	1
17	Kolabira	Samasingha	Jaladihi	85	311	15	0	35	48	1	6	15			17	20	4
18	Kolabira	R.N.Pali	R.N.Pali-i	195	800	20	0	49	86	4	6	37			52	43	8
19	Kolabira	R.N.Pali	R.N.Pali-II	148	504	11	0	28	55	5	2	22			39	40	5
20	Kolabira	R.N.Pali	R.N.Pali-III	49	205	8	2	11	45	1	3	14			43	34	5
21	Kolabira	R.N.Pali	R.N.Pali_IV	68	283	10	1	21	36	5	4	14			14	20	5
22	Kolabira	R.N.Pali	R.N.Pali-V	126	516	7	0	26	39	3	4	22			35	30	9
23	Kolabira	R.N.Pali	Paikpada	167	707	12	3	40	74	12	6	38			47	54	5

24	Kolabira	R.N.Pali	Singhibahal	117	461	22	3	32	35	7	2	31			27	21	10
25	Kolabira	R.N.Pali	Butupali	92	329	0	2	23	35	5	2	12			19	27	4
26	Kolabira	Kolabira	Bhajupada	71	281	3	0	20	41	2	1	5			10	12	5
27	Kolabira	Kolabira	Pattapada	37	160	3	2	7	28	2	2	7			13	13	2
28	Kolabira	Kolabira	Vejikud	67	252	2	1	14	22	3	1	13			7	5	8
29	Kolabira	Kolabira	Nuapada	83	301	4	1	19	39	2	2	12			14	16	4
30	Kolabira	Samasingha	Rohidaspada	53	191	3	1	16	24	0	1	8			8	11	7
31	Kolabira	Samasingha	Kumbharmal	88	338	3	1	26	35	3	2	23			15	12	5
32	Kolabira	R.N.Pali	Kulupali	42	164	2	3	3	20	4	0	7			14	9	1
33	Kolabira	R.N.Pali	Jiajora	27	100	1	0	2	23	0	0	4			4	6	0
34	Kolabira	R.N.Pali	Jamkani	55	228	3	0	12	25	1	0	13			12	13	1
35	Kolabira	R.N.Pali	sahajbahal	72	219	14	0	12	28	0	0	14			16	8	2
36	Kolabira	R.N.Pali	Bhalumal	51	184	4	3	9	23	4	0	6			10	7	4
37	Kolabira	Jhirlapali	Jhirlapali-I	142	585	25	29	79	8	6	31	47	49	8
38	Kolabira	Jhirlapali	Jhirlapali-II	243	508	38	25	59	3	6	25	42	41	4
39	Kolabira	Jhirlapali	Jhirlapali-III	133	590	7	40	50	4	5	30	41	50	7
40	Kolabira	Jhirlapali	Jhirlapali-IV	144	495	31	2	27	60	9	7	31	40	34	4
41	Kolabira	Jhirlapali	J.Pondakimal-I	104	389	14	1	28	56	2	7	27	22	26	6
42	Kolabira	Jhirlapali	J.Pondakimal-II	109	417	9	4	23	55	3	4	15	17	29	4
43	Kolabira	Jhirlapali	Badbahal	201	769	6	53	92	1	3	34	37	58	9
44	Kolabira	Jhirlapali	Aitapada	121	424	21	23	61	2	3	17	22	28	5
45	Kolabira	Jhirlapali	Bhadimal	71	291	6	15	32	5	2	10	12	18	3
46	Kolabira	Jhirlapali	Kumuradihi	38	124	6	8	21	0	0	8	9	8	1
47	Kolabira	Pokharasale	Pokharasale-I	144	540	14	33	31	1	3	26	38	41	4
48	Kolabira	Pokharasale	Pokharasale-II	183	713	25	8	32	60	5	5	25	37	53	7
49	Kolabira	Pokharasale	Amati -I	153	659	8	45	65	4	2	21	1	30	40	12
50	Kolabira	Pokharasale	Amati-II	92	412	12	1	21	59	5	2	24	20	25	1
51	Kolabira	Pokharasale	Gamahapali-I	153	596	20	2	28	75	10	5	20	45	47	6

52	Kolabira	Pokharasale	Gamahapali-I	142	506	29	1	15	59	11	7	31	49	55	4
53	Kolabira	Pokharasale	Lariapali-I	160	635	24	3	48	69	14	7	25	39	28	15
54	Kolabira	Pokharasale	Lariapali-II	44	198	11	1	18	5	3	3	11	14	13	6
55	Kolabira	Pokharasale	Lariapali-III	102	459	8	1	46	64	2	4	11	27	19	6
56	Kolabira	Pokharasale	Ludung-I	183	741	10	3	62	105	7	3	45	41	57	10
57	Kolabira	Pokharasale	Ludung-II	145	573	11	2	28	60	6	2	40	38	46	6
58	Kolabira	Pokharasale	Ludung-III	136	492	7	1	35	55	3	4	12	34	18	6
59	Kolabira	Pokharasale	Ludung	58	237	3	2	11	27	2	4	7	21	20
60	Kolabira	Pokharasale	Bairagidihi	32	152	3	3	10	16	3	1	1	8	2	2
61	Kolabira	Pokharasale	Fadangadihi	117	476	5	1	39	16	1	16	28	34	10
62	Kolabira	Parmanpur	Buchamunda	95	403	5	32	56	7	3	8	14	10	7
63	Kolabira	Parmanpur	Katatikra	84	379	13	1	29	24	3	2	13	30	36	4
64	Kolabira	Parmanpur	Parmanpur-I	157	676	25	5	42	95	6	6	25	1	32	29	14
65	Kolabira	Parmanpur	Parmanpur-II	50	227	3	17	20	2	0	7	5	6	5
66	Kolabira	Parmanpur	Parmanpur-III	169	745	20	50	97	7	6	33	49	38	10
67	Kolabira	Parmanpur	Patrapali	210	865	25	1	57	116	6	2	53	38	53	10
68	Kolabira	Parmanpur	Siriapali-I	118	519	8	3	24	75	5	3	13	29	37	2
69	Kolabira	Parmanpur	Siriapali-II	105	410	10	25	63	5	3	10	16	15	3
70	Kolabira	Parmanpur	Tharkimal	95	427	5	1	41	54	1	4	5	21	25	6
71	Kolabira	Parmanpur	Kalibahal	80	349	5	23	16	1	0	15	14	13	7
72	Kolabira	Parmanpur	Kaputikra	40	155	3	13	13	1	1	3	6	4	4
73	Kolabira	Parmanpur	Mundadhipa	43	174	4	1	6	11	1	0	8	15	11	3
74	Kolabira	Parmanpur	Netidihi	59	248	9	1	16	17	3	1	14	9	12	2
75	Kolabira	Parmanpur	Upperkisanpada	105	411	9	25	19	1	1	18	18	16	5
76	Kolabira	Parmanpur	Gudigoan-I	138	570	7	32	67	2	4	30	26	32	8
77	Kolabira	Parmanpur	Gudigoan-II	107	515	23	32	90	2	3	23	29	27	7
78	Kolabira	Parmanpur	Gudigoan-III	82	388	3	2	28	24	2	2	18	21	30	4
79	Kolabira	Parmanpur	Kelda- I	110	537	2	34	70	3	3	20	3	4	18	15	7

80	Kolabira	Parmanpur	Kelda- II	91	418	7	32	59	0	1	7	15	12	7
81	Kolabira	Parmanpur	Kelda- III	111	478	5	3	33	21	3	2	18	21	25	4
82	Kolabira	Parmanpur	Keldamal	164	798	13	53	69	5	2	16	60	68	18
83	Kolabira	Parmanpur	Nuapali	82	302	8	3	14	18	5	2	12	22	18	5
84	Kolabira	Parmanpur	Khunapali	59	223	5	8	23	2	2	10	4	10	2
85	Kolabira	Parmanpur	Rengalpl-I	110	221	18	2	19	48	1	5	19	1	15	18	2
86	Kolabira	Parmanpur	Rengalpl-II	78	343	8	1	10	20	1	2	8	15	13	3
87	Kolabira	Parmanpur	Sunajharia	87	329	4	17	34	2	4	15	19	24	1
88	Kolabira	Parmanpur	Ainlamal	75	303	3	22	36	10	2	9	18	19	4
89	Kolabira	Parmanpur	Jammal	60	243	6	1	15	18	2	1	9	11	6	2
90	Kolabira	Parmanpur	Panumunda	27	127	4	14	20	1	6	5	4	3
91	Kolabira	Parmanpur	Khalguda	55	249	4	7	20	2	9	13	8	2
92	Kolabira	Sodamal	Sodamal-I	136	676	3	2	44	64	2	4	43	101	110	8
93	Kolabira	Sodamal	Sodamal-II	84	377	6	2	18	31	3	4	12	19	22	3
94	Kolabira	Sodamal	Sodamal-III	227	995	170	1	61	70	4	9	40	30	36	6
95	Kolabira	Sodamal	Sodamal-IV	82	355	6	2	19	34	4	2	10	1	30	38	4
96	Kolabira	Sodamal	Katapali	96	276	16	2	19	44	3	4	14	21	26	4
97	Kolabira	Sodamal	Kadomal	42	163	1	12	16	3	2	8	6	5	1
98	Kolabira	Sodamal	Sunajharia	38	178	10	11	19	1	1	2	15	14	1
99	Kolabira	Sodamal	Amjharan	46	186	38	13	9	2	13	14	4
100	Kolabira	Sodamal	Guchhapali-I	127	517	21	1	29	33	1	21	3	6	2
101	Kolabira	Sodamal	Guchhapali-II	90	323	12	4	19	37	3	3	15	30	30	3
102	Kolabira	Sodamal	Mangarapali	77	308	3	2	26	16	1	1	9	18	20	1
103	Kolabira	Sodamal	Ganjermal	110	382	2	1	26	51	1	1	11	15	11	3
104	Kolabira	Sodamal	Amanapali-I	181	733	74	50	36	8	16	50	52	16
105	Kolabira	Sodamal	Amanapali -II	48	168	20	22	8	1	8	5	6	4
106	Kolabira	Sodamal	Mahadebpali	34	137	10	10	15	1	14	3	7	1
107	Kolabira	Sodamal	Kulihamal	186	781	22	2	58	100	4	6	42	50	45	4

108	Kolabira	Sodamal	Dhubanbud	151	617	7	1	47	81	5	5	20	29	31	5
109	Kolabira	Sodamal	Gangadihi	29	104	1	1	5	8	2	2	2	1
110	Kolabira	Sodamal	Rajamal	70	304	4	0	14	52	4	4	13	14	10	4
111	Kolabira	Sodamal	Kusumdihi	85	349	15	4	19	40	3	5	16	20	19	7
112	Kolabira	Sodamal	S.Pondakimal	136	648	8	3	60	65	5	3	14	43	38	7
113	Kolabira	Sodamal	Mandirpada	47	197	1	0	8	31	2	1	8	20	23	1
114	Kolabira	Sodamal	Sunamuhan	42	187	3	1	13	21	2	1	2	9	9	5
115	Kolabira	Sodamal	Jamchuan	22	93	3	0	10	9	...	2	4	4	2
Total				12103	48537	1475	152	3115	5393	387	311	2054	6	5	2922	3030	616

3.19 : POPULATION DETAILS OF LAKHANPUR ICDS PROJECT

SL NO	NAME OF THE PROJECT	NAME OF THE GP	VILLAGE	NO OF HOUSE HOLD	TOTAL POPULATION	NO OF HOUSE HOLD HEADED BY WOMEN	NO OF HOUSE HOLD HEADED BY PWD	0-5 YEAR CHILDREN		6-14 YEAR CHILDREN		NO OF PERSON WITH DISABILITY		NO OF WIDOW		NO OF ORPHAN		NO OF 60 YEAR ABOVE		TOTAL	
								M	F	M	F	M	F		M	F	M	F	PM	NM	
1		REMTA	Remta - I	130	526	13	16	14	10	24	35	10	6	25	1	3	46	37	4	1	
2		REMTA	Remta - II	127	541	0	6	17	6	21	12	3	2	13	0	0	40	30	5	1	
3		REMTA	Remta - III	130	544	5	3	22	16	21	21	10	0	22	2	0	22	23	2	3	
4		REMTA	Chikhili - I	178	723	11	1	22	14	44	43	5	1	20	0	0	47	38	3	3	
5		REMTA	Chikhili - II	202	674	25	8	21	23	35	32	6	9	23	1	1	55	62	4	2	
6		REMTA	Sardha	142	619	16	1	18	15	36	40	5	4	16	1	0	42	48	4	5	
7		REMTA	Mahudi	183	902	9	10	18	27	59	38	1	9	25	0	0	63	49	4	4	
8		REMTA	Kiritmal	169	751	3	1	15	23	47	40	3	3	27	0	0	36	27	7	3	
9		KANDHEIKELA	Kandheikela - I	196	956	11	2	31	20	109	13	0	0	45	1	0	62	39	9	5	
10		KANDHEIKELA	Kandheikela - II	145	632	15	5	14	21	56	54	9	3	26	0	3	30	30	0	2	
11		KANDHEIKELA	Kandheikela - III	155	684	11	0	15	13	45	42	1	0	18	0	1	45	61	5	2	
12		KANDHEIKELA	Kandheikela - IV	162	768	15	6	18	19	48	38	8	5	27	0	1	50	44	10	0	
13		KANDHEIKELA	Mahulpali	65	282	19	1	16	10	12	13	4	0	17	0	1	13	12	1	1	
14		KANDHEIKELA	Semlia	248	1076	39	8	41	35	91	67	16	8	45	5	7	56	49	11	5	
15		KANDHEIKELA	Sukhasuda	191	811	17	0	35	29	41	49	4	4	17	0	1	30	18	10	3	
16		CHARPALI	Chantipali	177	739	21	2	16	19	54	39	5	8	19	0	0	52	43	5	3	
17		CHARPALI	Charpali	153	566	24	6	20	19	41	39	5	6	25	1	0	28	36	3	2	
18		CHARPALI	Murlipali	184	889	28	8	28	31	75	61	13	7	31	0	0	41	37	7	5	
19		CHARPALI	Seripali	78	340	5	0	9	14	19	14	2	1	14	0	0	14	16	4	4	
20		CHARPALI	Dhulunda - I	124	573	11	3	16	20	38	39	3	0	21	0	0	26	25	8	4	
21		CHARPALI	Dhulunda - II	197	656	19	8	21	21	37	49	20	16	19	1	2	47	43	6	4	
22		CHARPALI	Dhulunda - III	174	765	5	3	35	34	50	42	16	0	24	0	0	48	44	4	8	

23		CHARPALI	Dhulunda - IV	101	510	4	5	23	14	27	26	8	4	9	0	1	21	26	2	7
24	Kanaktora	KANAKTORA	Kanaktora-I	110	457	17	3	9	18	26	36	3	4	18	0	0	13	18	3	5
25		KANAKTORA	Kanaktora-II	215	1165	17	0	33	33	80	62	7	6	41	0	0	15	35	8	6
26		KANAKTORA	Luhabaga	154	752	10	0	27	21	57	39	3	2	28	0	0	44	39	5	7
27		KANAKTORA	Kuhakunda	80	469	3	0	30	14	22	18	3	0	18	0	0	20	23	7	4
28		KANAKTORA	Jhargaon	65	281	3	0	8	8	17	15	4	0	8	0	0	13	19	0	2
29		KANAKTORA	Dayadera	74	338	11	1	12	15	20	19	1	5	14	0	2	16	20	3	2
30		PITHINDA	Pithinda - I	145	730	4	0	21	15	57	46	1	1	14	1	1	28	25	3	4
31		PITHINDA	Pithinda - II	179	773	14	0	22	27	51	50	4	3	31	0	2	41	48	5	1
32		PITHINDA	Pithinda - III	86	332	83	2	14	14	16	15	3	0	14	0	0	16	15	0	2
33		PITHINDA	Tiligi	121	430	19	1	16	18	30	20	6	2	19	0	1	15	12	6	4
34		PITHINDA	Bhadrapali	61	281	4	1	8	12	17	13	3	1	11	0	0	18	15	2	1
35		PITHINDA	Gudam	140	624	6	0	24	20	42	48	0	1	16	0	0	65	43	4	4
36		PITHINDA	Nandapali	53	235	2	0	10	10	24	25	1	1	5	0	0	13	8	1	2
37		PITHINDA	Amapali	182	843	9	0	26	38	52	50	7	4	9	0	0	23	35	9	7
38		BADIMAL	Badimal	182	920	19	1	35	18	52	60	3	7	28	0	0	54	4	2	4
39		BADIMAL	Badhara - I	135	660	10	0	24	17	37	40	3	9	16	0	0	41	29	2	3
40		BADIMAL	Badhara - II	99	517	12	0	16	15	37	28	2	2	12	0	0	26	28	3	1
41		BADIMAL	Kusmel	160	780	26	0	26	22	24	37	3	4	26	0	1	31	24	6	6
42		BADIMAL	Kanjijharan	71	333	7	1	18	12	25	24	3	4	10	0	0	17	15	3	2
43		KANAKTORA	Sadera	54	244	2	2	7	14	13	17	3	2	6	0	0	15	11	3	2
44		KANAKTORA	Babudera	62	308	12	1	14	14	27	23	2	3	8	1	0	9	8	2	3
45		BADIMAL	Karlabahali	36	146	6	0	2	5	9	7	1	1	7	0	0	6	12	0	0
46	Bhikampali	PANCHGAON	Panchgaon	164	638	17	0	18	22	38	42	3	3	21	0	0	43	35	3	4
47		PANCHGAON	Rengali	179	709	5	0	34	17	44	27	4	5	21	0	0	42	39	5	2
48		PANCHGAON	Bijapali	130	597	19	5	27	17	33	30	9	6	20	1	1	35	30	3	7
49		PANCHGAON	Patramal	59	242	4	0	3	4	17	15	1	2	12	1	1	10	20	1	1

50		PANCHGAON	sukulpali	89	333	5	5	11	15	9	18	4	2	6	1	0	16	18	2	3
51		ATTABIRA	Attbira -I	229	989	12	2	26	23	20	30	9	3	43	1	1	53	60	5	2
52		ATTABIRA	Attbira -II	116	504	17	3	19	15	33	35	8	2	19	0	0	30	25	0	3
53		ATTABIRA	Nuadihi	127	573	26	1	23	45	30	36	2	6	30	0	0	22	28	4	0
54		ATTABIRA	Limdihi	65	313	5	0	8	10	14	26	1	0	11	0	0	14	7	1	1
55		ATTABIRA	Kumar	168	869	10	5	27	20	67	63	3	10	26	0	0	30	57	7	4
56		ATTABIRA	Bhundupali	140	667	7	1	25	33	42	40	9	4	18	0	0	34	35	0	4
57		ATTABIRA	M.Katapali	109	457	17	3	18	19	33	28	4	6	23	0	0	24	22	3	5
58		ATTABIRA	Girolpali	160	711	28	8	21	26	36	23	4	4	0	0	0	28	25	5	4
59		BHIKAMPALI	Bhikampali - I	146	597	9	1	27	21	38	50	1	3	36	0	0	20	36	4	7
60		BHIKAMPALI	Bhikampali - II	187	777	26	0	23	25	25	33	8	5	48	0	1	25	42	3	3
61		BHIKAMPALI	chikhilapali	93	393	12	0	8	9	28	9	8	0	17	0	0	26	16	1	1
62		BHIKAMPALI	Kapilapur	131	667	16	1	21	35	34	31	4	4	27	0	0	40	36	3	5
63		BHIKAMPALI	Pujharipali	175	766	30	4	31	30	71	69	8	8	42	0	2	38	61	4	7
64		BHIKAMPALI	Bausenpali	56	221	3	0	5	11	22	18	4	1	5	0	1	9	11	1	1
65		PANCHGAON	Marepada	68	274	4	1	5	7	26	28	5	2	12	0	0	12	13	4	1
66		ATTABIRA	Bheruadhipa	37	158	3	1	6	10	12	13	1	0	4	2	1	5	4	1	2
67		ATTABIRA	Maharipada	80	414	5	3	9	20	39	34	5	5	14	1	0	17	12	4	3
68		ATTABIRA	Khadipada (M-Katapali)	61	229	11	1	9	8	18	15	2	3	15	0	0	10	10	1	1
69		ATTABIRA	Khadipada (Bhundupali)	91	722	5	1	13	16	40	47	4	1	20	0	0	80	97	2	6
70	Katarbaga	PALSADA	Palsada - I	237	948	22	5	47	31	31	54	10	8	32	0	0	62	71	4	8
71		PALSADA	Palsada - II	244	812	37	2	27	35	43	52	11	3	33	0	0	52	60	8	5
72		PALSADA	Panchpudgia	66	259	17	1	9	9	17	20	1	5	17	0	0	15	12	3	1
73		PALSADA	Jharupada	210	977	5	3	49	36	68	80	6	5	31	0	0	98	48	11	11
74		PALSADA	Renkuli	73	374	7	2	11	15	22	19	6	1	18	0	0	20	19	1	3
75		PALSADA	Mahasingh	102	546	10	1	11	18	34	20	3	2	18	0	0	24	31	6	4
76		PALSADA	Nachenmura	110	578	18	3	20	20	30	32	6	0	18	0	1	24	25	8	2

77		MACHIDA	Machida	158	612	10	3	18	18	19	21	8	4	28	0	0	98	102	4	4
78		MACHIDA	Deopali	203	842	35	6	24	18	25	26	20	7	35	0	0	31	29	4	4
79		MACHIDA	Nuadihi	39	215	7	0	12	5	12	12	3	3	8	0	0	13	6	3	4
80		MACHIDA	Kandadihi	97	437	3	4	17	16	12	7	7	3	7	0	0	20	22	8	2
81		MACHIDA	Tegnamal	87	364	3	1	22	18	30	18	1	3	8	0	1	18	18	1	2
82		MACHIDA	Barjha	82	288	15	3	15	12	24	24	4	3	13	0	0	5	12	1	3
83		KATARBAGA	Daridhipa	65	263	3	1	13	15	21	15	2	0	10	0	0	15	15	4	1
84		KATARBAGA	Katarbaga	152	906	28	4	36	30	116	95	8	9	37	0	0	68	52	3	6
85		KATARBAGA	Banjipali	61	281	11	2	5	10	19	13	4	1	11	0	0	10	11	1	1
86		KATARBAGA	Bausenpali	201	893	15	1	23	29	45	51	2	4	32	0	0	35	40	4	10
87		KATARBAGA	Sukhadihi	108	528	5	1	18	17	18	40	3	3	14	0	0	14	16	3	4
88		KATARBAGA	Sahasbaga	125	546	10	0	20	12	28	36	7	4	23	0	0	30	25	3	2
89		JAMGAON	Jamgaon - I	157	818	23	6	28	27	22	24	12	2	32	0	0	50	46	6	6
90		JAMGAON	Jamgaon - II	168	876	22	0	20	35	31	37	5	7	23	0	0	49	47	5	3
91		JAMGAON	Lachipali	106	511	16	2	17	13	35	34	5	4	18	0	0	24	21	5	3
92		MACHIDA	Indarpur	27	153	8	3	6	5	13	14	3	0	4	0	0	16	11	0	0
93		JAMGAON	Telen	65	288	5	3	9	7	20	19	3	0	9	0	0	24	18	4	1
94	Kadamdihi	SAMARBAGA	Jhargaon	70	410	15	2	17	13	15	16	1	1	17	0	0	9	10	2	0
95		SAMARBAGA	samarbaga	127	564	25	1	19	9	28	34	4	2	30	0	0	33	35	3	3
96		SAMARBAGA	Kureimal	163	735	18	3	37	30	34	40	8	2	32	0	0	28	22	5	9
97		SAMARBAGA	Kudabaga	147	597	26	1	17	11	38	33	2	2	28	1	0	22	21	4	3
98		SAMARBAGA	Duanmunda	108	459	19	2	15	17	22	23	5	3	23	0	0	30	31	5	1
99		KADAMDIHI	Kadamdihi	128	561	24	0	14	13	35	24	2	2	29	0	0	24	22	2	1
100		KADAMDIHI	Betjharan	90	438	16	1	16	12	24	27	5	2	21	0	0	31	20	3	5
101		KADAMDIHI	Parsian	106	524	10	2	12	18	32	29	10	2	25	0	0	29	34	3	2
102		KADAMDIHI	Kutrapali	112	510	10	1	18	18	22	35	8	7	25	0	3	28	42	1	4
103		KADAMDIHI	Gobindpur	116	527	20	0	20	16	34	26	4	2	34	0	0	24	27	1	2

104		KADAMDIHI	Bhaurachka	115	518	6	0	14	16	12	18	9	2	19	0	1	28	30	2	1
105		KADAMDIHI	Dudogaon	113	446	7	5	19	15	34	22	9	3	13	0	0	31	33	3	8
106		BHANURKHOL	Bhanurkhol	144	617	12	0	14	14	26	46	9	6	19	0	0	43	24	1	3
107		BHANURKHOL	Thebra -I	115	527	18	2	17	19	38	32	3	1	23	0	0	35	32	3	4
108		BHANURKHOL	Thebra -II	187	890	41	2	17	21	49	42	5	7	47	0	0	49	53	4	8
109		BHANURKHOL	Sgarpali - I	118	495	20	2	31	19	35	34	5	3	22	0	0	17	20	0	1
110		BHANURKHOL	Sgarpali - II	150	612	16	0	19	15	42	29	1	2	19	0	0	43	29	4	2
111		BAGHMUNDA	Baghamunda - I	232	1057	46	5	35	36	55	49	10	6	47	0	1	60	63	4	7
112		BAGHMUNDA	Baghamunda - II	320	1278	41	6	40	47	59	51	9	4	42	0	0	38	28	7	8
113		BAGHMUNDA	Singarpur	180	799	23	1	37	21	50	42	5	5	37	0	1	55	47	4	7
114		SAMARBAGA	Khadipada	40	174	8	0	8	3	11	20	1	0	4	0	0	11	8	1	1
115		SAMARBAGA	Debdhara	39	183	2	0	4	11	18	13	2	0	4	0	0	12	9	1	0
116		SAMARBAGA	Chhuikahnch	43	174	3	1	8	6	12	12	2	0	6	0	1	6	8	1	0
117		KADAMDIHI	Kulihaberni	45	199	10	1	8	7	15	11	1	2	6	0	0	11	16	3	1
118		KADAMDIHI	Kendudih	59	279	12	0	7	5	18	20	6	3	10	0	0	16	10	0	1
119		KADAMDIHI	Jharapada	56	211	1	0	19	12	18	21	0	1	4	0	0	9	15	4	5
120		BHANURKHOL	Banjipada	43	170	7	0	4	6	12	14	0	0	0	0	0	8	4	0	0
121		BHANURKHOL	Bandhpada	81	286	4	0	10	6	23	20	3	3	15	0	0	18	11	1	2
122		BHANURKHOL	Mirdha Pada	84	345	5	2	10	15	18	20	2	0	8	0	0	6	8	3	1
123		BHANURKHOL	Patrapali	65	304	9	1	10	10	20	16	2	4	12	0	0	20	16	1	1
124		BHANURKHOL	Kholjamkani	43	193	6	0	5	5	21	19	2	0	13	0	0	6	9	2	2
125		BAGHMUNDA	Gundulimal	66	314	5	1	7	12	14	18	3	3	9	2	0	10	11	3	2
126		BAGHMUNDA	Ranpur	45	194	4	1	10	8	22	9	1	1	9	0	0	10	9	1	3
127	Lakhanpur	BAGHMUNDA	Lakhanpur - I	137	572	33	0	17	17	27	31	3	4	29	1	0	49	44	6	3
128		LAKHANPUR	Lakhanpur - II	108	507	24	2	10	13	13	19	4	2	24	0	0	43	49	5	4
129		LAKHANPUR	Mauliberna	107	507	8	1	14	12	35	22	5	2	16	0	0	32	30	3	1
130		LAKHANPUR	Pikol	149	615	26	3	18	12	48	31	5	2	21	0	1	32	36	2	2

131		LAKHANPUR	Ainlapada	160	725	24	2	33	23	28	33	4	2	29	0	0	59	57	4	7
132		LAKHANPUR	Charlabhta	131	521	18	3	25	25	25	28	6	8	22	0	0	34	39	3	3
133		LAKHANPUR	Bandipahar	169	692	27	2	26	22	26	25	3	4	29	0	0	26	31	4	6
134		LAKHANPUR	Junion	111	444	23	0	11	13	27	28	4	2	22	0	0	22	23	4	2
135		LAKHANPUR	Soldia	134	641	18	2	22	12	32	30	8	5	37	1	0	41	39	8	4
136		LAKHANPUR	Karlajori	112	471	12	1	16	17	38	16	4	0	18	0	0	31	39	5	4
137		BANJARI	Banjari	155	837	37	2	26	33	64	54	7	5	35	2	0	33	27	2	4
138		BANJARI	Bartap	120	524	10	2	9	18	29	32	7	3	26	0	0	21	31	3	2
139		BANJARI	Jaibodia	177	714	12	1	18	19	42	51	4	5	39	0	0	39	33	6	6
140		BANJARI	Grindola - I	150	639	37	0	19	16	67	51	1	1	37	0	0	23	43	4	5
141		BANJARI	Grindola - II	117	688	31	0	17	20	61	39	1	1	32	0	0	35	33	7	6
142		BANJARI	Colony Pada	88	462	11	0	31	15	38	29	0	1	10	0	0	13	17	2	6
143		BANJARI	Chaurimahul	108	545	27	1	24	23	46	52	1	4	27	0	0	16	14	5	2
144		PIPLIMAL	Pipilimal - I	150	716	35	1	17	17	36	42	2	5	32	0	0	25	27	6	3
145		PIPLIMAL	Pipilimal - II	152	705	34	1	20	18	34	37	8	0	29	0	0	28	31	7	3
146		PIPLIMAL	Liakhai	116	486	15	0	22	18	42	29	5	2	18	0	0	17	27	9	2
147		PIPLIMAL	Ujalpur	249	1121	27	1	58	47	84	126	3	5	39	2	2	37	45	5	11
148		PIPLIMAL	Katujor	176	738	26	2	30	41	46	57	3	2	29	0	2	25	24	10	8
149		KUDALOI	Kudaloi - I	135	595	39	4	18	22	45	35	6	4	36	5	1	21	23	3	4
150		KUDALOI	Kudaloi - II	134	695	38	6	29	24	52	58	12	2	38	0	0	34	27	5	4
151		KUDALOI	Tngismal	103	525	15	0	30	20	39	30	3	1	10	0	0	29	42	3	5
152		KUDALOI	Khairkuni	116	765	35	1	17	30	29	30	5	4	47	0	0	28	40	5	7
153		KUDALOI	Dhaldera	142	709	23	1	37	26	32	27	4	6	26	0	0	29	34	11	4
154		LAKHANPUR	Mansingdera	30	98	6	0	0	1	5	4	0	1	5	0	0	3	6	0	0
155		PIPLIMAL	Gourpada	56	248	12	0	9	14	16	20	2	0	10	0	0	10	11	2	2
156		KUDALOI	Bhulamal	79	415	10	0	20	25	36	41	4	2	10	0	0	12	15	2	5
157		KUDALOI	Gangapada	62	349	16	0	11	9	33	35	2	1	16	0	0	3	3	3	2

158		KUDALOI	Bichhuapada	74	316	16	0	8	8	38	35	4	5	13	0	0	9	7	3	1
159	Bandhbahal	BANDHABAHAL	Bandhbahal - I	669	3039	57	2	85	109	103	113	8	6	64	1	3	57	56	26	20
160		BANDHABAHAL	Bandhbahal - II	391	1637	29	1	82	50	115	116	10	5	59	0	0	46	52	15	16
161		BANDHABAHAL	Bandhbahal - III	194	821	8	0	27	36	31	36	1	7	3	1	2	46	44	6	1
162		BANDHABAHAL	Bandhbahal - IV	414	1640	9	0	47	49	54	66	3	2	9	0	0	34	18	4	11
163		BANDHABAHAL	Bandhbahal - V	439	1536	17	2	44	54	33	37	2	2	19	0	0	8	11	4	9
164		SARANDAMAL	Sarandamal - I	152	333	20	0	15	14	26	20	0	2	30	0	0	60	61	3	4
165		SARANDAMAL	Sarandamal - II	192	901	19	2	38	33	54	42	4	7	32	0	0	54	54	7	7
166		SARANDAMAL	Karpabahal	117	505	16	3	29	22	40	43	7	2	24	0	0	22	24	9	3
167		SARANDAMAL	Darlipali	152	568	15	0	25	19	22	33	3	1	24	0	0	19	23	4	2
168		SARANDAMAL	Kirarama	173	768	18	2	30	37	56	51	4	2	29	0	0	31	31	3	7
169		SARANDAMAL	Jhupidipada	162	600	5	1	23	27	57	32	2	1	5	0	0	8	5	5	3
170		SARANDAMAL	Khadam	235	1070	29	5	32	33	46	41	6	5	68	1	0	40	25	17	8
171		SARANDAMAL	Ganeshnagar	126	529	7	2	22	18	26	20	3	3	13	0	0	12	9	5	1
172		TELENPALI	Telenpali	234	1113	12	4	41	31	65	53	4	1	25	0	0	72	68	10	5
173		TELENPALI	Banharpali	250	1091	42	4	30	27	45	42	8	6	37	0	0	41	35	6	9
174		TELENPALI	Binka	76	327	2	1	9	15	16	12	4	2	2	0	0	21	14	2	3
175		TELENPALI	Chadarama	80	337	4	0	7	9	5	5	2	2	12	0	0	20	20	0	0
176		TELENPALI	Pumphouse	180	771	27	0	30	32	41	49	0	2	21	0	0	3	5	8	10
177		TELENPALI	Tharmal	405	1549	3	0	32	31	32	47	0	0	9	0	0	14	30	6	6
178		SARANDAMAL	Khaliamunda	63	274	10	0	6	7	12	10	0	0	10	0	0	12	10	1	1
179	Dalgaon	DALGAON	Falsadhpa	105	385	14	2	11	10	34	27	0	1	17	0	0	11	20	2	2
180		DALGAON	Dudulsingha	105	400	17	1	5	8	24	20	2	4	20	0	0	26	20	1	3
181		DALGAON	Gudhiali	146	574	2	1	10	12	53	47	0	0	27	0	0	40	29	2	5
182		DALGAON	Badimal	102	446	8	3	20	16	20	24	6	10	16	0	2	18	17	7	4
183		DALGAON	Basupali	133	586	30	2	20	18	31	39	4	5	32	1	2	37	40	9	5
184		DALGAON	Negipali	125	556	0	0	15	19	17	30	4	3	20	0	2	32	27	6	5

185		DALGAON	Baliamunda	103	509	2	0	12	18	31	32	4	6	21	0	1	23	18	0	6
186		DALGAON	Solpali	55	221	4	1	8	8	11	13	3	5	7	0	1	15	15	2	2
187		DALGAON	Dalgaon - I	116	494	5	1	17	22	39	37	9	3	23	0	0	15	24	3	2
188		DALGAON	Dalgaon - II	145	585	15	5	17	17	32	37	9	3	30	0	0	36	38	4	5
189		DALGAON	Khapsikhamar	93	472	12	2	11	9	19	22	6	2	15	0	0	31	28	6	3
190		PIPLIKANI	Pipilikani - I	115	553	7	2	17	9	19	22	3	5	13	0	2	39	32	3	0
191		PIPLIKANI	Pipilikani- II	203	1075	5	5	21	39	30	25	7	4	28	1	0	10	10	6	5
192		PIPLIKANI	Batlaga	235	450	15	0	14	20	39	34	1	2	15	2	1	24	16	4	4
193		PIPLIKANI	Sartang	110	402	18	1	15	11	34	23	3	2	20	2	4	24	21	4	1
194		PIPLIKANI	Bejibandh	147	640	32	2	21	10	35	28	2	5	33	0	1	33	34	5	5
195		DALGAON	Senamal	49	238	2	0	7	14	18	13	1	2	10	0	0	11	15	4	0
196		PIPLIKANI	Baghinala	53	216	7	0	13	8	11	12	5	2	11	0	0	11	12	1	2
197		PIPLIKANI	Khutbandh	68	288	8	1	12	9	24	13	1	0	14	1	0	16	22	1	1
198	Kumarbandh	KUMARBAND	Kumarbandh - I	180	630	6	6	22	26	39	46	16	5	39	0	0	46	37	4	1
199		KUMARBAND	Kumarbandh - II	113	468	26	0	16	15	21	26	3	3	28	0	0	24	13	3	6
200		KUMARBAND	Rengali	161	664	8	1	31	19	36	47	4	2	22	0	0	20	18	6	3
201		KUMARBAND	Sahajbahal	219	931	32	2	40	37	71	74	8	3	34	0	0	51	20	9	5
202		RAMPELLA	Rampella - I	133	545	11	0	18	23	23	27	3	1	19	0	0	33	43	6	4
203		RAMPELLA	Rampella - II	131	599	20	14	19	23	36	39	0	3	20	0	0	50	19	6	5
204		RAMPELLA	Kurmimal	102	438	11	1	16	19	44	21	0	0	13	0	0	20	10	5	4
205		RAMPELLA	Charpali Barpali	275	1217	51	0	46	47	91	86	8	8	50	0	0	59	74	11	8
206		RAMPELLA	Baghamunda (R)	86	481	7	0	21	5	42	40	0	2	7	0	0	16	17	1	1
207		TILIA	Tilia - I	138	579	35	0	19	25	23	26	4	2	35	0	0	40	21	3	3
208		TILIA	Tilia - II	110	512	1	0	37	24	27	30	2	4	17	0	0	34	37	3	1
209		TILIA	Singheipali	164	752	25	2	33	39	62	41	4	3	25	0	0	40	25	9	9
210		TILIA	Barangamal	68	310	12	2	16	13	19	14	1	1	11	1	0	19	14	2	2
211		TILIA	Ramella	127	499	19	0	15	21	31	28	2	2	20	0	0	25	33	8	5

212		TILIA	Badsarua	134	565	25	3	19	21	34	45	3	8	25	0	0	30	36	2	1
213		TILIA	Phatapali	192	975	35	0	31	38	36	38	0	3	28	0	0	40	30	6	4
214		TILIA	Nuapada	115	468	20	8	17	14	27	23	7	1	20	0	0	22	15	3	5
215		KUMARBAND	Katatikra (Rengali)	80	339	11	1	12	12	30	24	1	2	13	0	0	14	13	3	2
216		KUMARBAND	Ainlapali	73	306	14	2	9	8	16	13	3	0	23	0	0	7	17	1	4
217		KUMARBAND	Jharmunda	57	246	11	1	7	6	11	18	1	3	15	0	0	14	14	1	0
218		KUMARBAND	Kiakata	34	135	8	0	4	4	6	8	1	0	8	0	0	8	9	0	1
219		KUMARBAND	Budapali	86	368	8	0	7	14	36	32	0	0	8	0	0	8	10	2	1
220		RAMPELLA	Talberna	49	210	2	0	3	3	28	17	0	0	8	0	0	11	8	0	1
221		RAMPELLA	Balijangha	88	344	24	0	10	11	23	23	0	0	24	0	0	9	26	1	0
222		TILIA	Katatikira (Tilia)	69	294	2	1	8	9	10	19	2	3	14	0	0	18	14	3	0
223		TILIA	Ghusura	40	183	7	0	3	9	12	11	0	1	7	0	0	8	7	0	1
224		TILIA	Baghbahalal	48	210	6	4	14	14	14	9	2	3	6	0	0	18	4	0	1
225	Kusraloi	KUSHRALOI	Kusraloi - I	125	560	28	0	28	24	42	37	4	0	28	0	0	14	16	11	6
226		KUSHRALOI	Kusraloi - II	272	1283	14	1	43	35	88	56	4	4	54	0	0	64	73	11	12
227		KUSHRALOI	Kusraloi - III	96	446	9	1	13	22	43	30	2	4	10	0	0	8	6	5	4
228		KUSHRALOI	Khandsa	128	555	6	2	19	14	42	49	2	2	20	0	0	31	33	4	3
229		KUSHRALOI	Jamuna	100	396	99	3	8	13	24	26	3	5	6	0	0	11	7	3	3
230		KUSHRALOI	Ubuda	151	663	31	0	23	19	46	47	2	3	35	2	0	38	30	4	2
231		KUSHRALOI	Chharla	154	705	20	1	30	26	75	120	1	4	32	0	1	17	21	7	3
232		KUSHRALOI	Phalsamunda	144	641	11	0	12	25	28	32	1	4	10	0	0	20	15	6	5
233		PANDARI	Pandri - I	141	633	43	0	12	20	31	26	0	2	41	0	0	45	40	4	2
234		PANDARI	Pandri - II	141	831	25	0	29	25	23	38	1	2	29	0	0	55	51	3	8
235		PANDARI	Balanda	166	708	16	1	24	19	52	40	6	4	21	1	2	42	37	4	4
236		PANDARI	Benkmura	80	349	7	0	12	9	28	20	1	5	12	0	0	13	14	6	1
237		REMENDA	Remanda - I	165	648	5	5	22	24	27	30	9	10	20	0	2	45	42	2	3
238		REMENDA	Remanda - II	149	684	13	0	24	17	31	37	3	6	24	1	0	38	41	6	6

239		REMENDA	Remanda - III	112	435	19	0	15	13	16	25	0	2	23	2	2	29	28	0	1
240		REMENDA	Sadera	156	665	22	3	24	19	32	40	5	3	23	0	1	32	41	2	3
241		REMENDA	Bhutia	132	544	34	1	17	9	28	28	2	3	39	0	0	26	31	4	4
242		SUNARI	Sunari - I	58	379	21	0	12	12	28	21	0	1	22	0	0	15	23	2	1
243		SUNARI	Sunari - II	130	587	6	2	23	13	26	25	4	3	31	0	1	52	54	1	4
244		SUNARI	Barihapali	119	567	10	1	15	13	32	33	5	5	30	0	0	38	45	3	1
245		SUNARI	Patrapali	63	335	9	0	12	10	48	38	3	1	13	1	1	24	19	1	2
246		SUNARI	Kutripali	74	346	9	0	5	21	12	23	3	2	10	0	0	16	21	2	3
247		SUNARI	Birenbandh	81	376	8	0	10	13	20	34	4	2	13	1	0	21	29	0	1
248		SUNARI	Beheramal	148	696	29	3	18	16	29	34	6	3	29	0	0	40	43	7	2
249		KUSHRALOI	Baragad	79	285	0	0	10	14	17	17	0	1	11	0	0	15	20	2	2
250		PANDARI	Pechakata	81	254	0	0	11	7	12	14	0	4	9	0	0	18	30	1	2
251		REMENDA	Jharkata	90	347	5	1	11	3	21	22	5	0	13	1	0	25	15	4	1
252		SUNARI	Rampaluga	106	413	10	0	14	12	29	37	1	2	14	0	0	11	18	6	0
253		SUNARI	Budelder	44	189	8	1	7	5	15	20	1	1	13	0	0	6	12	4	1
254		SUNARI	Dholbahal	50	180	6	1	4	7	16	15	1	0	6	3	0	18	17	0	0
255	Belpahar	3	Samada - I	245	1283	39	0	35	40	44	39	4	5	48	0	0	98	87	9	8
256		2	Samada - II	320	1327	36	3	51	72	140	125	5	4	40	0	0	55	60	12	13
257		4	Samada - III	254	1624	42	0	53	56	55	48	7	7	53	0	0	70	85	12	5
258		2	Samada - IV	178	824	14	0	22	24	33	29	0	2	30	0	0	30	40	2	7
259		17	Samada - V	99	453	12	2	17	19	29	33	3	2	13	0	0	16	17	3	4
260		3	Samada - VI	250	1984	76	2	76	59	71	77	6	4	79	0	0	126	101	15	15
261		17	Samada - VII	103	486	6	2	19	8	41	39	2	2	17	0	0	20	29	7	1
262		12	Chualiberna- I	175	797	32	4	21	26	42	44	6	5	33	1	1	44	41	8	5
263		12	Chualiberna- II	96	434	18	0	20	17	34	22	4	2	18	0	0	15	12	3	3
264		12	Kukhmal	132	539	29	3	27	17	41	26	2	3	27	0	0	24	26	3	4
265		1	Gandhinagar	284	1734	47	1	60	81	111	114	3	2	49	0	0	89	101	19	11

266		1	Ahamadnagar	216	1155	26	6	78	59	83	84	11	9	26	0	0	30	28	11	12
267		11	Gountiapada	135	592	32	1	18	23	34	33	5	2	37	0	0	30	38	4	2
268		11	Mirdhadera	188	679	30	1	34	23	36	30	0	3	22	0	0	30	49	6	4
269		5	School Pada	292	1102	58	1	43	30	61	60	7	3	58	0	0	60	81	7	4
270		4	Bajar Pada	151	648	22	0	25	18	30	27	2	1	20	0	0	36	31	3	2
271		17	Luhura Pada	135	579	21	0	24	27	30	26	2	4	22	0	0	62	59	5	6
272		12	Baghmal	41	127	4	0	4	3	7	5	0	0	6	0	0	6	9	3	1
273		12	Parbattal	34	172	1	0	5	4	12	13	1	0	9	0	0	4	8	0	1
274	Gumadera	7	Gumadera - I	392	1559	34	0	45	46	98	84	5	3	48	0	0	55	54	8	10
275		6	Gumadera - II	343	1504	18	0	47	38	21	24	3	0	18	0	0	21	28	12	9
276		10	Gumadera - III	381	1542	15	2	51	47	30	35	8	3	45	0	0	82	70	6	11
277		7	Gumadera - IV	436	1723	46	1	61	45	38	42	4	4	46	0	0	41	45	11	10
278		9	Gourpada	150	960	15	1	28	27	23	22	4	2	10	0	0	25	24	5	5
279		9	Talipada	191	868	11	1	42	24	30	26	1	2	17	0	0	28	21	5	6
280		8	Jamidarpada	240	1377	9	1	23	25	12	14	1	4	13	0	0	48	32	4	7
281		6	Pathanpada	158	790	10	0	29	32	10	12	0	1	11	0	0	35	29	6	10
282		11	Kadupada	301	1363	28	0	47	57	75	80	5	5	40	1	0	30	40	15	9
283		19	Nuapada - I	308	1455	33	4	31	37	97	91	9	5	32	0	1	54	38	7	8
284		19	Nuapada - II	299	1326	28	0	42	41	103	91	4	3	26	0	0	69	44	6	11
285		14	Chingriguda	136	584	21	0	19	18	16	26	4	2	20	0	0	12	22	3	3
286		14	Muchbahal	410	1500	20	0	33	35	30	31	3	2	20	0	0	88	80	13	9
287		13	Jamkani - I	330	1541	51	2	37	38	94	70	10	4	63	0	0	61	49	3	5
288		14	Jamkani - II	155	769	10	0	20	18	50	36	1	0	27	0	0	83	65	2	6
289		16	Jurabaga - I	329	1563	32	1	52	49	58	65	10	5	45	0	0	98	72	10	8
290		16	Jurabaga - II	224	1025	6	2	37	23	52	36	4	4	55	0	0	30	43	6	7
291		16	Jurabaga - III	230	822	22	1	40	39	34	36	0	3	17	0	0	19	24	7	5
				41295	183732	4933	476	6217	6011	10402	10003	1184	881	6526	61	84	8897	8694	1276	1143

4. Important Telephone Numbers

IMPORTANT TELEPHONE NUMBER OF DISTRICT LEVEL/ BLOCK LEVEL OFFICERS

SI No	Name	Designation (Proposed Nodal Officer/s DM)	Contact Details						
			Mobile No. (Official)	Mobile No. (Personal)	Land Phone (Office)		Fax		E- mail ID
					Code	No.	Code	No.	
1	Shri. Bibhuti Bhusan Das	Collector	9438162021		06645	271692	06645	270868	jharsuguda@nic.in
2	Shri Gyana Ranjan Bhanjadeo	ADM	8456996691		06645	272802	06645	272802	admjharsuguda2017@gmail.com
3	Shri Siba Toppo	Sub-Collector			06645	272788			subcoljsg@gmail.com
4	Shri Satya Narayan Dash	PDRDA	9438641273			272997			ori-djharsuguda@nic.in
5	Dr. K Pradhan	CDM & PHO	9439986890		06645	273104	06645	273107	cdmojharsuguda@gmail.com
6	Rajendra Patra Srikanta Sahu Dr. U.R. Dash	MPHS(M) MPHW(M) DMO(Med) cum Supdt.	9861429513 9439986888 9439999313						drdolamanipatel@gmail.com
7	Dr. D.M. Patel	Blood Bank I/c	9439986843						drdolamanipatel@gmail.com

Sl No	Name	Designation (Proposed Nodal Officer/s DM)	Contact Details						
			Mobile No. (Official)	Mobile No. (Personal)	Land Phone (Office)		Fax		E- mail ID
					Code	No.	Code	No.	
8	Dr. O P Patel	M.O/I.C, CHC-Kirmira	9439986053						
	Dr. S. Patra	M.O/I.C, CHC-Brajrajnagar	9313952504						
	Dr. S K Buda	M.O/I.C, CHC-Kolabira	9938915710						
	Dr. J C Samal	M.O/I.C, CHC-Lakhanpur	9439986911						
	Dr. R K Mallik	M.O/I.C, CHC-Mundrajore	9439213105						
	S Sahu, Pharmacist	PHC Remta	8895863302						
	Dr G C Pradhan	PHC Pasada	9439999329						
	Babul Das, MPHS	PHC Adhapada	9439986920						
	Dr D Mishra	M/O PHC Kumarbandh	9439986966						
	Dr L Patel	Govt Hospital Belpahar	9437256116						
	Dr D Meher	M/O PHC Konanktora	8076205425						
	Dr S Tirky	M/O CHC Rajpur	9439987027						
	Dr Babita Naik	M/O PHC Loising	9668653040						
	Dr S Patel	M/O PHC Talpatia	9439987029						
	Dr J Bhoi	M/O PHC Sripura	9937076761						
	Manorama Patel	HW (F) PHC Arda	9439986765						
	Santanu Jaypuria	PHC Bagdihi	9937964401						
Dr A Nayak	M/O PHC Laikera	8917455707							
9	Shri Aswini Kumar Panda	Asst Collector, Emergency	9668144841		06645	272902			deocjsg@gmail.com
10	Dr Gopal Chandra Mohapatra	CDVO	8895153577		06645	270473			cdvojs@gmail.com
11	Dr Pabitra Kumar Prija	ADVO	9437318471		06645	270473			drpkprija@gmail.com
12	Dr. Sebasian Kerketta	Dy Director Agriculture I/C	8895913886						ddajhar.dag@nic.in
13	Smt Shushila Kiro	DSSO	9937319954						ssepd.jharsuguda@gmail.com
14	Smt Suprava Seth	DSWO	9437564206						dswojharsuguda@nic.in
15	Shri Subasis Muduli	Fire Officer	8249096469						afojharsuguda@gmail.com
16	Shri A K Mohanty	SP	9437208862						spjso.odpol@nic.in

Sl No	Name	Designation (Proposed Nodal Officer/s DM)	Contact Details						
			Mobile No. (Official)	Mobile No. (Personal)	Land Phone (Office)		Fax		E- mail ID
					Code	No.	Code	No.	
17	Shri Mitrabhanu Kachhap	DEO	9437082963						deojharsuguda14@gmail.com
18	Girish Chandra Ray	EE, NH Jharsuguda	9437189413						eenhjsg@gmail.com
19	Rasmi Ranjan Mishra	EE, RD	9438337998						eephjsg@gmail.com
20	Sibaram Padhan	EE, RWSS	9437039839						eerwss_jha@ori.nic.in
21	Susanta Kumar	DFO	8280342658			271785			dfokjds.@gmail.com
22	Smt Janaki Biswal	Secretary, DLSA	9439198940						dlsajharsuguda@gmail.com
23	A C Dubey	Commandant, ODRAF	9437176264						comdt2ndbn.odpol@nic.in
24	Ram Chandra Pradhan	EO, Jharsuguda Municipality				273019			jsgmunicipality@yahoo.com
25	M Tiwari	EO, Belpahar				250458			nacbelpahar@gmail.com
26	Dillip Ku Patel	EO, Brajarajnagar				242075			ori-bjharsuguda@nic.in
27	Shankar Kerketa	BDO, Jharsuguda							ori-bjharsuguda@nic.in
28	G Dandasena	BDO, Lakhanpur							ori-lakhanpur@nic.in
29	Bijay Kumar Say	BDO, Kolabira	9937453743						ori-kolabira@nic.in
30	Prassana Kumar Pandey	BDO, Laikera	9439082300						ori-laikera@nic.in
31	Jayadra Sethi	BDO, Kirmira	8637286580						ori-kirmira@nic.in
32	Dillip Kumar Pradhan	Tahasildar, Jharsuguda	9439392949						tah.jharsuguda-od@nic.in
33	Jyotshnarani Sahu	Tahasildar, Lakhanpur	8458088360						tah.laikera-od@nic.in
34	Sanjib Kumar Patel	Tahasildar, Kolabira	9437104510						tah.kolabira-od@nic.in
35	Tapan Deb Chakrabarty	Tahasildar, Laikera	9437570004						eejedwesco@gmail.com
36	Mukutmani Xess	Tahasildar, Kirmira	7991008811		06640	282130			eebnedwesco@gmail.com
37	Debadatta Bhoi	EE, Wesco, Jharsuguda							rto_jharsuguda@yahoo.co.in
38	D S Patel	EE, Wesco, Brajarajnagar							
39	Shri Siddheswar Naik	RTO	9437401437						rto_jharsuguda@yahoo.co.in
40	Janmejaya Kumar Nayak	MVI	9937054122						rto_jharsuguda@yahoo.co.in

Sl No	Name	Designation (Proposed Nodal Officer/s DM)	Contact Details							
			Mobile No. (Official)	Mobile No. (Personal)	Land Phone (Office)		Fax		E- mail ID	
					Code	No.	Code	No.		
41	P K Nayak	G M DIC								gmdic@gmail.com
42	Bijay Kumar Patel	Dist. Welfare Officer								dwojharsugudaows@gmail.com
43	A Rath	Dist. Panchayat Officer	9078889970							dpojsg@gmail.com
44	Amber Lugun	ADH,Jharsuguda	8763914645							hortjharsuguda@gmail.com
45	Chintamani Sahoo	AAE,Jharsuguda	9437346705							hortjharsuguda@gmail.com
46	Rajkumar Sethy	AHO,Jharsuguda	9439776669							godboonmee@gmail.com
47	Surendra Delki	AHO,Kolabira	9777391087							surendraagrico@gmail.com
48	Mousumi Sarpatia	AHO,Laikera	8895780770							mousumi.sarpatia@gmail.com
49	Mousumi Sarpatia	AHO,Kirmira								
50	Rosalin sharon Dungdung	AHO,Lakhanpur	9777689094							roseofsharon06@gmail.com
51	Surendra Seth	GPEO	9439946177							ori-kolabira@nic.in
52	Sushama Shaw	M.I	8456812481							ori-kolabira@nic.in
53	Prasant Kumar Kanungo	AE	9437201313							ori-kolabira@nic.in
54	Shri Anil Nanda	Asst Director Factories and Boilers	9437425970							factblrs.jharsuguda@gmail.com
55	Sanjay Kumar Mohanty	Head Clerk	9438678861							
56	Chitta Ranjan saho	Sc Clerk	9437543016							
57	Sangita Dash	District Project Officer	8249015565							ssdma.jharsugda@gmail.com
58	Kartik Padhan	Data Entry Operator	8457029566							
59	Anandini Padhi	Saheda (NGO)	8943734746			06645	274178			sehada(a)rediffmail.com
60	Janaki Bhoi	Sarpanch , Remta	7894184884							janakibhoi86@gmail.com
61	Dolly Khaliary	Sarpanch , Kanaktora	9938688172							umeshdihiria5188@gmail.com
62	K M Rauth	District Labour Officer	9937845591			06645	270308			dlojsg@gmail.com
63	Natabar Behera	Excise Superintendent	9437115132			06645	270541			

SI No	Name	Designation (Proposed Nodal Officer/s DM)	Contact Details						
			Mobile No. (Official)	Mobile No. (Personal)	Land Phone (Office)		Fax		E- mail ID
					Code	No.	Code	No.	
64	Sushant Kumar	DFO (Teritory)	9437055695		06645	277151			dfosambalburnorth@yahoo.co.in
65	S Marandi	DFO (Wildlife)	8280342658		06645	277028			dfokljsd@gmailcom
66	P Patel	Association for Voluntary Action	9861451977						
67	Ajay Ku Jena	DIPRO	8763796747		06645				ajayjena7424@gmail.com
68	Udit Narayan Pattnaik	CSO	9438200044		06645	273144			cso.jsg@gmail.com
69	Tej Bahadur Chhetry	SI (Armed)	9438500678						
70	Mohan Bahadur Chetry	ASI (Armed)	9090005923						
71	OSAP, 2nd Bn Jharsuguda	Bn Control Room	9337603775		06645	270079	06645	270096	comdt2ndbn.odpol@nic.in
Private Hospitals-Jharsuguda									
1	Gourishankar Hospital	Sushil Ku Nayak (Owner) Dr. Ashis Mishra (Dr)	9937992074 9583373331						gourishankarhospital@rediffmail.com
2	Agrawall Nurshing Home	Dr. D.P Agarwal	9937043790						drdurga2007@yahoo.com
3	Sanjivani Hospital	Dr. Sushanta Ku Padhi	9668727756						drpadheesformulation@gmail.com
4	R.K. Multicare	Dr. P.K. Jain	9437254200						prasu.89@rediffmail.com
5	Samleswari Hospital	Sachin Ku Naik(Manager)	9439533443						smhjs@gmail.com
6	Jagyasini Hospital	Dr. S.J. Patel	9437130565						sjpatel_dr@rediffmail.com
7	Jahangir Gandhi Hospital	Dr. S.K. Naik	9438408563						sanjaynaik.naik@gmail.com
8	OPGC Hospital	Dr. B.L. Biswal	9437069511						bijaylal.biswal@opgc.co.in
9	MCL Hospital	Dr. S. Tripathy	9438493234						sashikantatripathy1987@gmail.com
10	OSAP Hospital	Dr. S. Mohapatra	9437253657						adityakumarnaik@gmail.com
11	SE. Railway Hospital	Dr. J.P. Mahali	9777582664						dr.jpmsrdmo@rediffmail.com

SI No	Name	Designation (Proposed Nodal Officer/s DM)	Contact Details						
			Mobile No. (Official)	Mobile No. (Personal)	Land Phone (Office)		Fax		E- mail ID
					Code	No.	Code	No.	
12	Maa Samalai Hospital	Dr. P.K. Patel	9437799141						pkpatel32@gmail.com
13	Mousami Memorial Hospital	Dr. R.K Patel	9437175551						doc.rohit.patel@gmail.com
14	ESI Hospital	Dr. A.C. Devata	9437346493						acdebata@gmail.com
15	Sai Ram Hospital	Dr. S. Das Sharma	9937422777						hospairsam@rediffmail.com
Forest Department									
1	Shri Sushanta Kumar	District Forest Officer Jharsuguda Forest Division	9437055696						dfosambalpunorth@yahoo.com
2	Shri Pradeep Kumar Dhal	Asst Conservator of Forests	9437576386		06645	277151			pradipdhal123@gmail.com
3	Shri Ram Chandra Behera	Range Officer, Jharsuguda	9853042103						jharsugudaforestrange@gmail.com
4	Shri Hemanta Sahu	Range Officer, Brajarajnagar	9937635365						rangeofficerbrajarajnagar@gmail.com
5	Shri Subas Chandra Mohapatra	Range Officer, Belpahar	943753323						forestrangeofficebelpahar@gmail.com
6	Shri Nakul Kisan	Range Officer, Kolabira	9438159479						rokolabirarange@gmail.com
7	Shri Gajendra Nayak	Range Officer, Bagdihi	7656020007						robagdihiforestrange11@gmail.com

5. MAPS

1. Figure-1 (A): Jharsuguda Map

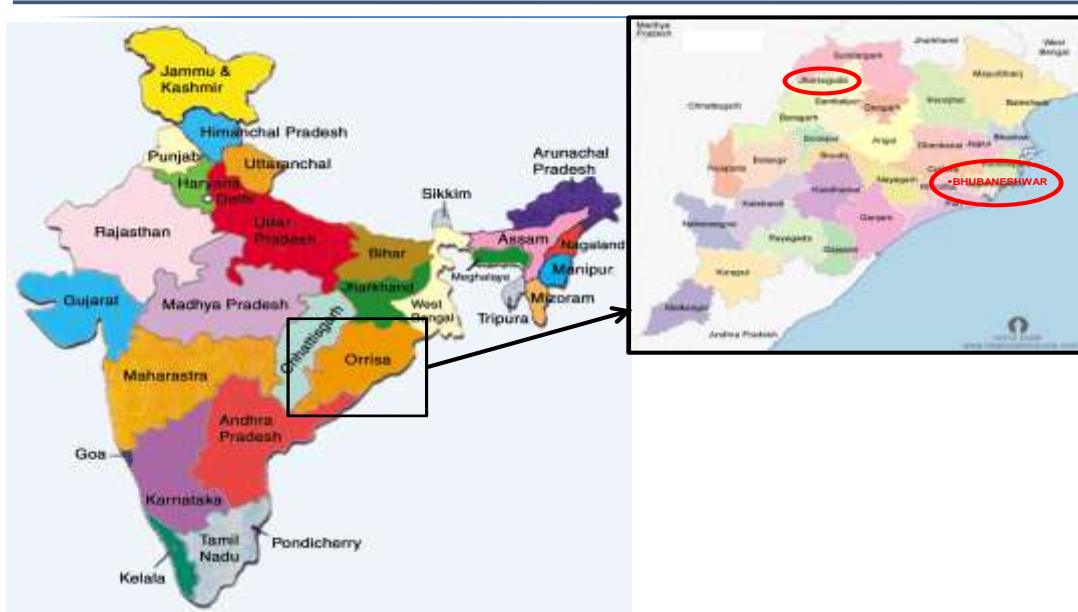


Figure-1 (B): Tahsil Map of Jharsuguda



Figure 2

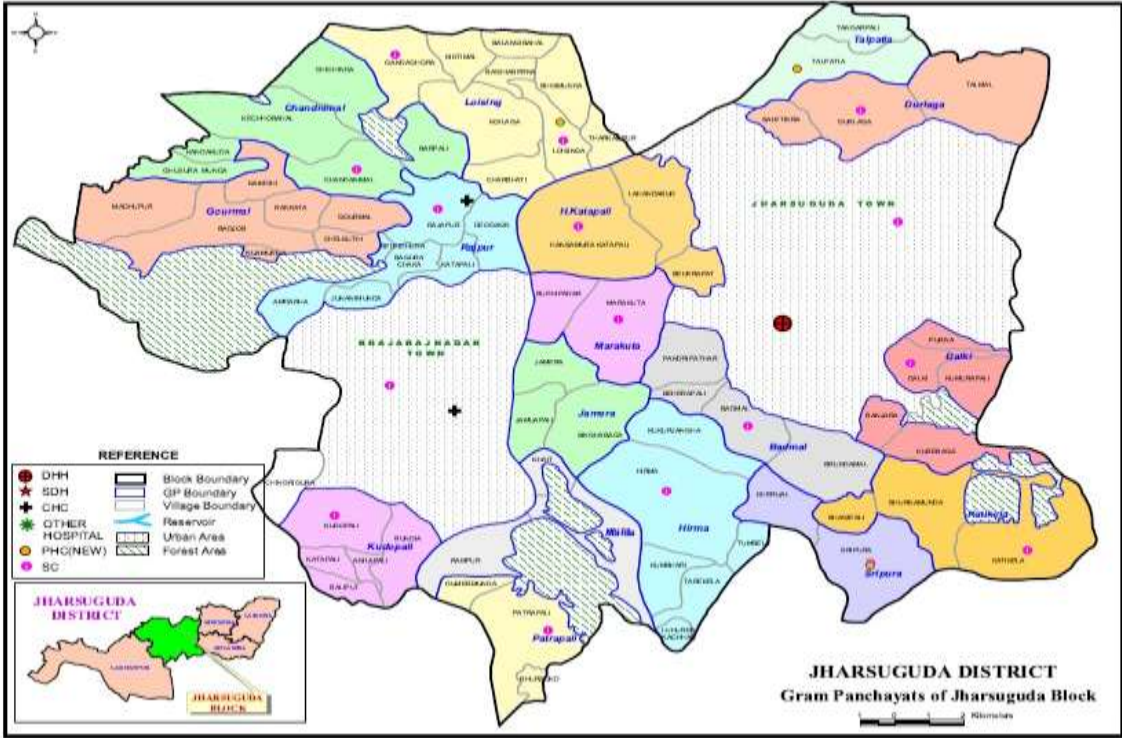


Figure 3

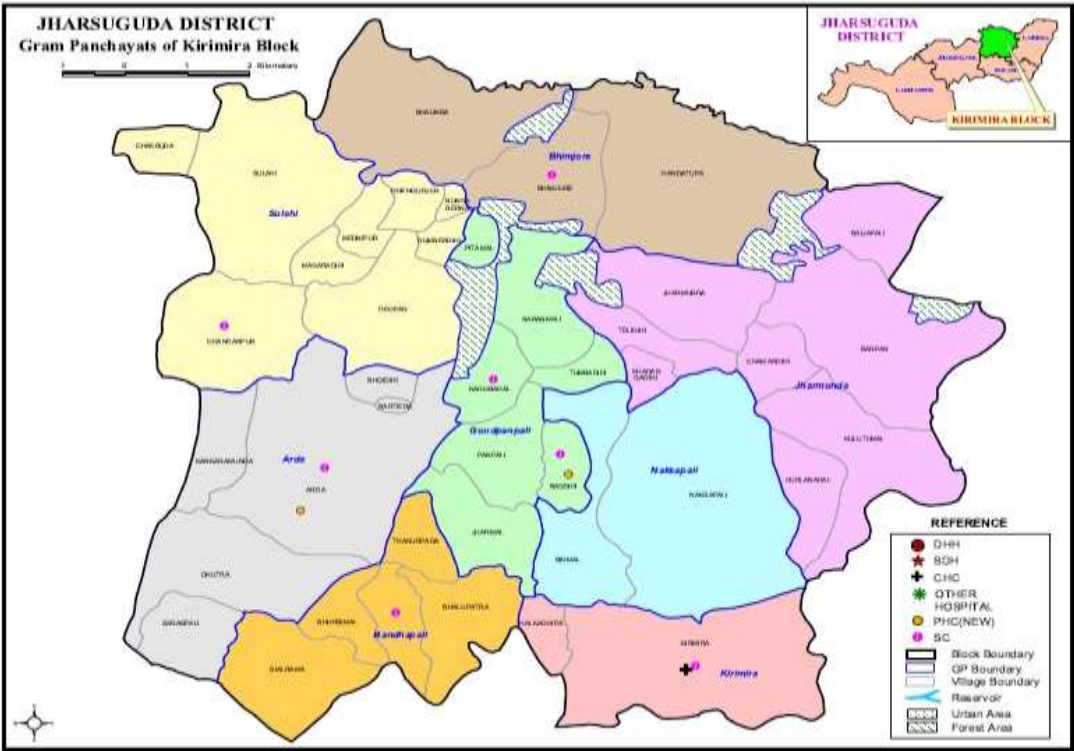


Figure 4

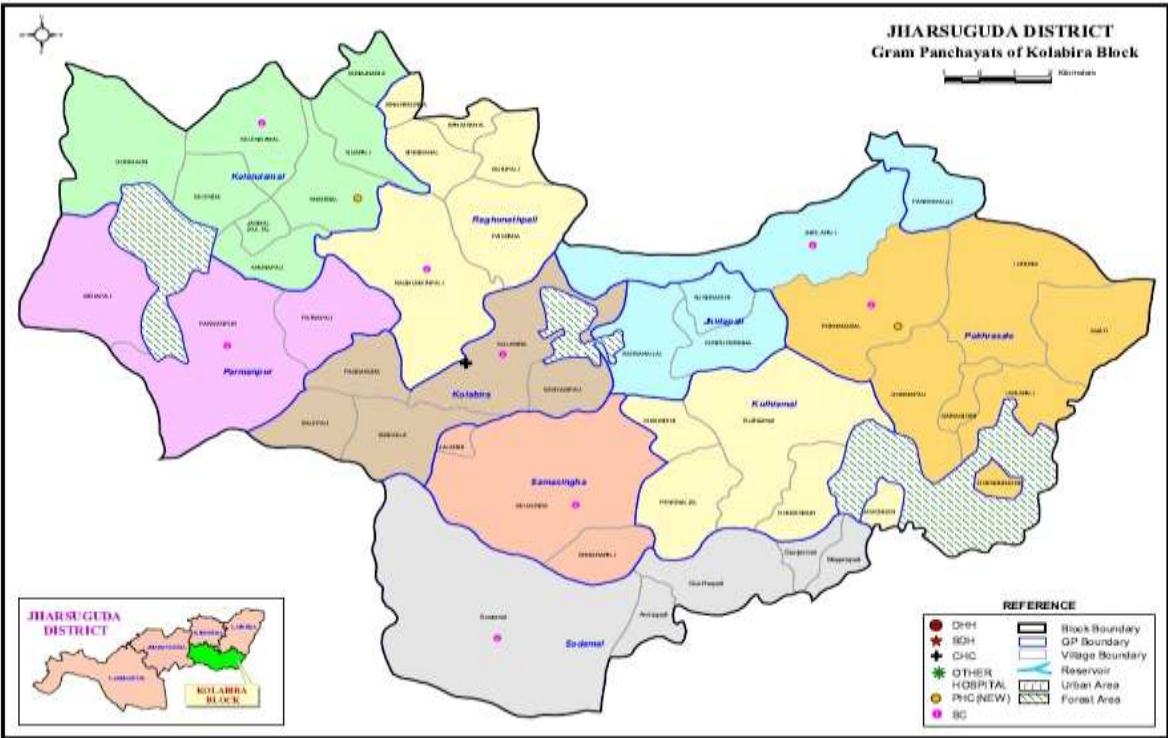


Figure 5

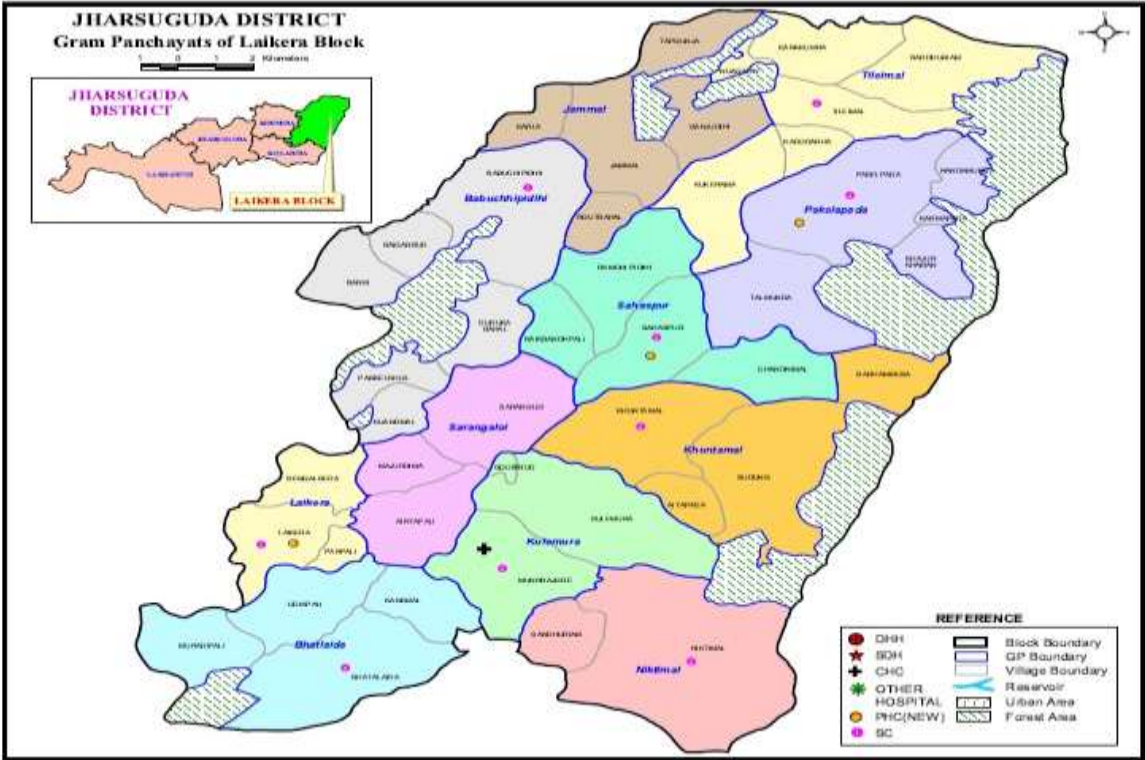
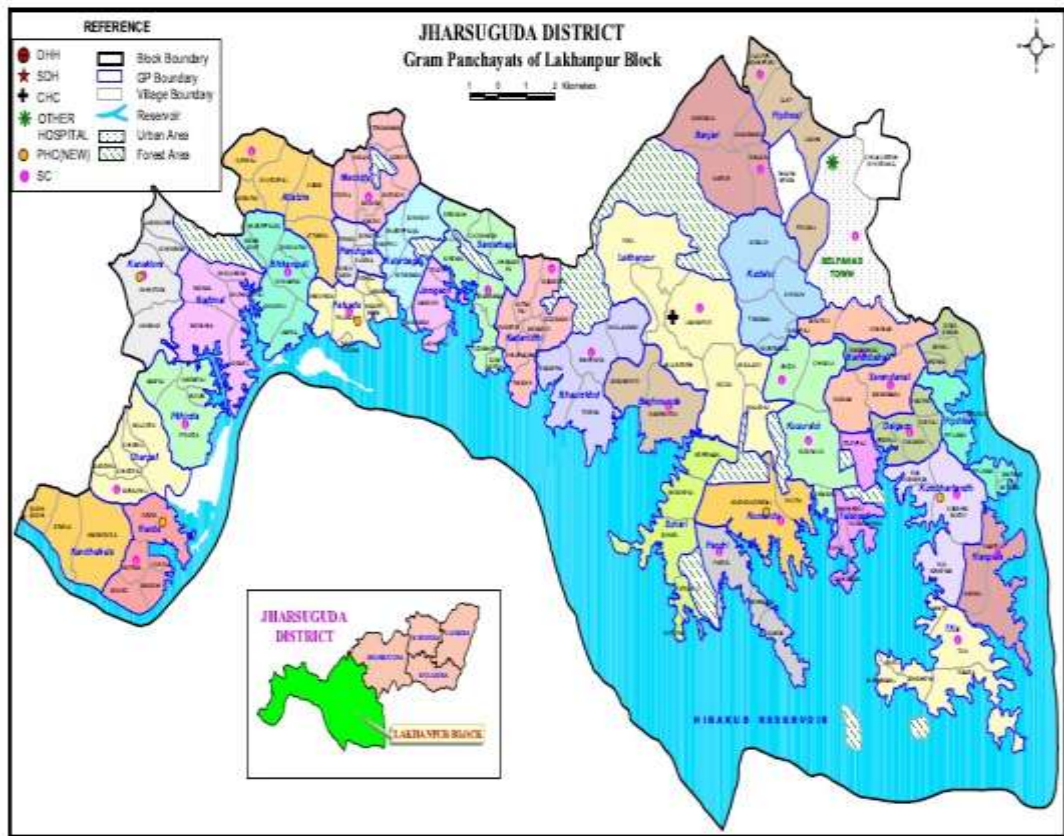


Figure 6



2. Railway map of Jharsuguda



3. Seismic Zone



4. River Map



5. India Disaster Resource Network (IDRN)

http://idrn.gov.in/edt_dm_ndl_det.asp

Figure__ Government of India Notification on Items and Norms assistance from the SDRF and NDRF

No. 32-7/2014-NDM-1
Government of India
Ministry of Home Affairs
(Disaster Management Division)

'C' Wing, 3rd Floor, NDCC- II,
Jai Singh Road, New Delhi-110001,
Dated the 8th April 2015

To

1. Chief Secretaries of all States
2. The Relief Commissioners / Secretaries, Department of Disaster Management of all States

Subject: - Items and Norms of assistance from the State Disaster Response Fund (SDRF) and the National Disaster Response Fund (NDRF) for the period 2015 - 2020.

Sir/ Madam,

I am directed to state that based on consideration of the recommendations of Fourteenth Finance Commission (FFC) on financing of expenditure on immediate relief during natural disasters for the period 2015-2020 and the report of the Expert Group set up by this Ministry, the Government of India has revised the items and norms for assistance from SDRF/NDRF. The approved list of items and norms for assistance from SDRF / NDRF in the wake of identified natural disasters is **Annexed**. The revised norms will be effective from 1st April 2015. However, the farmers affected by hailstorms in different parts of the country during February/ March 2015 will also be given assistance under the new norms.

2. The revised items and norms can also be downloaded from website of Disaster Management Division of Ministry of Home Affairs i.e. www.ndmindia.nic.in.
3. As the first charge on SDRF should be on a disaster of severe nature, there has been a requirement to adjust balance amount of SDRF whenever NDRF amount is released. This procedure stands revised as follows:-

50% of SDRF balance, as on 31st March of the preceding financial year, will be adjusted while releasing the assistance from NDRF for the first disaster in a financial year. In case the same State faces another severe disaster during the same year, no adjustment will be made while releasing NDRF assistance.

4. A copy of the communication alongwith their enclosure is also being sent to the Accountants Generals of the States for necessary action.

5. This supersedes this Ministry's earlier letters on this subject, the last being No.32-3/2013-NDM-I dated the 28th November, 2013 and No. 32-3/2013 NDM-I dated 5th March 2014.

Yours faithfully,



(Goutam Ghosh)

Deputy Secretary to the Govt. of India

Telefax: 23438123

Encl: As above.

Copy for information and necessary follow up action to:-

1. Accountants General of all State Governments.
2. Comptroller & Auditor General (CAG), New Delhi.
3. Controller General of Accounts (CGA), New Delhi.
4. Resident Commissioners of all State Governments.

Copy to: -

1. Ministry of Finance, Department of Expenditure {Shri Vivck Joshi, JS (FCD)}, North Block, New Delhi.
2. Ministry of Agriculture [Joint Secretary (DM)], Krishi Bhawan, New Delhi.
3. Member Secretary, National Disaster Management Authority, NDMA Bhawan, Safdurjung Enclave, New Delhi.
4. All concerned Central Ministries/ Departments / Organizations.
5. PMO / Cabinet Secretariat.
6. PS to HM/ PS to MOS (R)
7. Sr. PPS to Home Secretary/ Addl. Secretary (F)/ Joint Secretary (DM)/ NIC.

REVISED LIST OF ITEMS AND NORMS OF ASSISTANCE FROM STATE DISASTER RESPONSE FUNDS (SDRF) AND NATIONAL DISASTER RESPONSE FUND (NDRF)

(Period 2015-20, MHA Letter No. 32-7/2014-NDM-I Dated 8th April 2015)

Sl. No.	Items	NORMS OF ASSISTANCE
1	2	3
1.	Gratuitous Relief	
	a) Ex-Gratia payment to families of deceased persons.	Rs.4.00 lakh per deceased person including those involved in relief operations or associated in preparedness activities, subject to certification regarding cause of death from appropriate authority.
	b) Ex-Gratia payment for loss of a limb or eye(s).	Rs. 59100/- per person, when the disability is between 40% and 60%. Rs. 2.00 lakh per person, when the disability is more than 60%. Subject to certification by a doctor from a hospital or dispensary of Government, regarding extent and cause of disability.
	c) Grievous injury requiring hospitalization	Rs. 12,700/- per person requiring hospitalization for more than a week. Rs. 4,300/- per person requiring hospitalization for less than a week.
	d) Clothing and utensils/ house-hold goods for families whose houses have been washed away/ fully damaged/severely inundated for more than two days due to a natural calamity.	Rs.1,800/- per family, for loss of clothing. Rs.2,000/- per family, for loss of utensils/ household goods.
	e) Gratuitous relief for families whose livelihood is seriously affected.	Rs. 60/- per adult and Rs. 45/- per child, not housed in relief camps. State Govt. will certify that identified beneficiaries are not housed in relief camps. Further State Government will provide the basis and process for arriving at such beneficiaries district-wise. Period for providing gratuitous relief will be as per assessment of the State Executive Committee (SEC) and the Central Team (in case of NDRF). The default period of assistance will upto to 30 days, which may be extended upto 60 days in the first instance, if required, and subsequently upto 90 days in case of drought/ pest attack. Depending on the ground situation, the State Executive Committee can extend the time period beyond the prescribed limit subject to that expenditure on this account should not exceed 25% of SDRF allocation for the year.
	SEARCH & RESCUE OPERATIONS	
	(a) Cost of search and rescue measures/ evacuation of people affected/ likely to be affected	As per actual cost incurred, assessed by SEC and recommended by the Central Team (in case of NDRF).

		- By the time the Central Team visits the affected area, these activities are already over. Therefore, the State Level Committee and the Central Team can recommend actual/near-actual costs.
	(b) Hiring of boats for carrying immediate relief and saving lives.	As per actual cost incurred, assessed by SEC and recommended by the Central Team (in case of NDRF). The quantum of assistance will be limited to the actual expenditure incurred on hiring boats and essential equipment required for rescuing stranded people and thereby saving human lives during a notified natural calamity.
3	RELIEF MEASURES	
	a) Provision for temporary accommodation, food, clothing, medical care, etc. for people affected/ evacuated and sheltered in relief camps.	As per assessment of need by SEC and recommendation of the Central Team (in case of NDRF), for a period up to 30 days. The SEC would need to specify the number of camps, their duration and the number of persons in camps. In case of continuation of a calamity like drought, or widespread devastation caused by earthquake or flood etc., this period may be extended to 60 days, and upto 90 days in cases of severe drought. Depending on the ground situation, the State Executive Committee can extend the time period beyond the prescribed limit subject to that expenditure on this account should not exceed 25% of SDRF allocation for the year. Medical care may be provided from National Rural Health Mission (NRHM).
	b) Air dropping of essential supplies	As per actual, based on assessment of need by SEC and recommendation of the Central Team (in case of NDRF). - The quantum of assistance will be limited to actual amount raised in the bills by the Ministry of Defence for airdropping of essential supplies and rescue operations only.
	c) Provision of emergency supply of drinking water in rural areas and urban areas	As per actual cost, based on assessment of need by SEC and recommended by the Central Team (in case of NDRF), up to 30 days and may be extended upto 90 days in case of drought. Depending on the ground situation, the State Executive Committee can extend the time period beyond the prescribed limit subject to that expenditure on this account should not exceed 25% of SDRF allocation for the year.
4.	CLEARANCE OF AFFECTED AREAS	
	a) Clearance of debris in public areas.	As per actual cost within 30 days from the date of start of the work based on assessment of need by SEC for the assistance to be provided under SDRF and as per assessment of the Central team for assistance to be provided under NDRF.
	b) Draining off flood water in affected areas	As per actual cost within 30 days from the date of start of the work based on assessment of need by SEC for the assistance to be provided under SDRF and as per assessment of the Central team (in case of NDRF).
	c) Disposal of dead bodies/ Carcasses	As per actuals, based on assessment of need by SEC and

		recommendation of the Central Team (in case of NDRF).
	AGRICULTURE	
(i)	<i>Assistance farmers having landholding upto 2 ha</i>	
A.	Assistance for land and other loss	
	a). De-silting of agricultural land (where thickness of sand/ silt deposit is more than 3", to be certified by the competent authority of the State Government.)	Rs. 12,200/- per hectare for each item. (Subject to the condition that no other assistance/ subsidy has been availed of by/ is eligible to the beneficiary under any other Government Scheme)
	b) Removal of debris on agricultural land in hilly areas	
	c) De-silting/ Restoration/ Repair of fish farms	
	d) Loss of substantial portion of land caused by landslide, avalanche, change of course of rivers.	Rs. 37,500/- per hectare to only those small and marginal farmers whose ownership of the land is legitimate as per the revenue records.
B.	Input subsidy (where crop loss is 33% and above)	
	a) For agriculture crops, horticulture crops and annual plantation crops	Rs. 6,800/- per ha. in rainfed areas and restricted to sown areas. Rs. 13,500/- per ha. in assured irrigated areas, subject to minimum assistance not less than Rs.1000 and restricted to sown areas.
	b) Perennial crops	Rs. 18,000/- ha. for all types of perennial crops subject to minimum assistance not less than Rs. 2000/- and restricted to sown areas.
	c) Sericulture	Rs. 4,800/- per ha. for Eri, Mulberry, Tussar Rs. 6,000/- per ha. for Muga.
(ii)	<i>Input subsidy to farmers having more than 2 Ha of landholding</i>	Rs. 6,800/- per hectare in rainfed areas and restricted to sown areas. Rs.13,500/- per hectare for areas under assured irrigation and restricted to sown areas. Rs. 18,000/- per hectare for all types of perennial crops and restricted to sown areas. Assistance may be provided where crop loss is 33% and above, subject to a ceiling of 2 ha. per farmer.
6	ANIMAL HUSBANDRY ASSISTANCE TO SMALL AND MARGINAL FARMERS	
	i) Replacement of milch animals, draught animals or animals used for haulage.	<i>Milch animals -</i> Rs. 30,000/- Buffalo/ cow/ camel/ yak/ Mithun etc. Rs. 3,000/- Sheep/ Goat/ Pig <i>Draught animals -</i> Rs. 25000/- Camel/ horse/ bullock, etc. Rs. 16,000/- Cal/ Donkey/ Pony/ Mule. - The assistance may be restricted for the actual loss of economically productive animals and will be subject to a

		<p>ceiling of 3 large milch animals or 30 small milch animals or 3 large draught animals or 6 small draught animals per household irrespective of whether a household has lost a larger number of animals. (The loss is to be certified by the Competent Authority designated by the State Government).</p> <p>Poultry:- Poultry @ 50/- per bird subject to a ceiling of assistance of Rs 5000/- per beneficiary household. The death of the poultry birds should be on account of a natural calamity.</p> <p>Note: - Relief under these norms is not eligible if the assistance is available from any other Government Scheme, e.g. loss of birds due to Avian Influenza or any other diseases for which the Department of Animal Husbandry has a separate scheme for compensating the poultry owners.</p>
	ii) Provision of fodder / feed concentrate including water supply and medicines in cattle camps.	<p>Large animals- Rs. 70/- per day.</p> <p>Small animals- Rs. 35/- per day.</p> <p>Period for providing relief will be as per assessment of the State Executive Committee (SEC) and the Central Team (in case of NDRF). The default period for assistance will be upto 30 days, which may be extended upto 60 days in the first instance and in case of severe drought up to 90 days. Depending on the ground situation, the State Executive Committee can extend the time period beyond the prescribed limit, subject to the stipulation that expenditure on this account should not exceed 25% of SDRF allocation for the year.</p> <p>Based on assessment of need by SEC and recommendation of the Central Team, (in case of NDRF) consistent with estimates of cattle as per Livestock Census and subject to the certificate by the competent authority about the requirement of medicine and vaccine being calamity related.</p>
	iii) Transport of fodder to cattle outside cattle camps	As per actual cost of transport, based on assessment of need by SEC and recommendation of the Central Team (in case of NDRF) consistent with estimates of cattle as per Livestock Census.
7	FISHERY	
	<p>i) Assistance to Fisherman for repair / replacement of boats, nets - damaged or lost</p> <ul style="list-style-type: none"> -- Boat -- Dugout-Canoe -- Catamaran -- net <p>(This assistance will not be provided if the beneficiary is eligible or has availed of any subsidy/ assistance, for the instant calamity, under any other Government Scheme.)</p>	<p>Rs. 4,100/- for repair of partially damaged boats only</p> <p>Rs. 2,100/- for repair of partially damaged net</p> <p>Rs. 9,600/- for replacement of fully damaged boats</p> <p>Rs. 2,600/- for replacement of fully damaged net</p>
	ii) Input subsidy for fish seed farm	Rs. 8,200 per hectare.

		(This assistance will not be provided if the beneficiary is eligible or has availed of any subsidy/ assistance, for the instant calamity, under any other Government Scheme, except the one time subsidy provided under the Scheme of Department of Animal; Husbandry, Dairying and Fisheries, Ministry of Agriculture.)
8	HANDICRAFTS/HANDLOOM ASSISTANCE TO ARTISANS	
	i) For replacement of damaged tools/ equipment	Rs. 4,100 per artisan for equipments. - Subject to certification by the competent authority designated by the Government about damage and its replacement.
	ii) For loss of raw material/ goods in process/ finished goods	Rs. 4,100 per artisan for raw material. - Subject to certification by Competent Authority designated by the State Government about loss and its replacement.
9	HOUSING	
	a) Fully damaged/ destroyed houses	
	i) Pucca house	
	ii) Kutch House	Rs. 95,100/- per house, in plain areas.
	b) Severely damaged houses	
	i) Pucca House	Rs. 1,01,900/- per house, in hilly areas including Integrated Action Plan (IAP) districts.
	ii) Kutch House	
	(c) Partially Damaged Houses -	
	(i) Pucca (other than huts) where the damage is at least 15 %	Rs. 5,200/- per house
	(ii) Kutch (other than huts) where the damage is at least 15 %	Rs. 3,200/- per house
	d) Damaged / destroyed huts:	Rs. 4,100/- per hut, <i>(Hut means temporary, make shift unit, inferior to Kutch house, made of thatch, mud, plastic sheets etc. traditionally recognized as hut by the State/ District authorities.)</i> <i>Note: -The damaged house should be an authorized construction duly certified by the Competent Authority of the State Government.</i>
	e) Cattle shed attached with house	Rs. 2,100/- per shed.
10	INFRASTRUCTURE	
	<i>Repair/restoration (of immediate nature) of damaged infrastructure:</i> <i>(1) Roads & bridges (2) Drinking Water Supply Works, (3) Irrigation, (4) Power (only limited to immediate restoration of electricity supply in the affected areas), (5) Schools, (6) Primary Health Centres, (7) Community assets owned by Panchayat.</i>	<i>Activities of immediate nature :</i> Illustrative lists of activities which may be considered as works of an immediate nature are given in the enclosed Appendix. <i>Assessment of requirements :</i> Based on assessment of need, as per States' costs/ rates/

	<p>Sectors such as Telecommunication and Power (except immediate restoration of power supply), which generate their own revenues, and also undertake immediate repair/ restoration works from their own funds/ resources, are excluded.</p>	<p>schedules for repair, by SEC and recommendation of the Central Team (in case of NDRF).</p> <ul style="list-style-type: none"> - As regards repair of roads, due consideration shall be given to Norms for Maintenance of Roads in India, 2001, as amended from time to time, for repairs of roads affected by heavy rains/floods, cyclone, landslide, sand dunes, etc. to restore traffic. For reference these norms are <ul style="list-style-type: none"> • Normal and Urban areas: upto 15% of the total of Ordinary Repair (OR) and Periodical Repair (PR). • Hills: upto 20% of total of OR and PR. - In case of repair of roads, assistance will be given based on the notified Ordinary Repair (OR) and Periodical Renewal (PR) of the State. In case OR & PR rate is not available, then assistance will be provided @ Rs 1 lakh/km for State Highway and Major District Road and @ Rs. 0.60 lakh/km for rural roads. The condition of "State shall first use its provision under the budget for regular maintenance and repair" will no longer be required, in view of the difficulties in monitoring such stipulation, though it is a desirable goal for all the States. - In case of repairs of Bridges and Irrigation works, assistance will be given as per the schedule of rates notified by the concerned States. Assistance for micro irrigation scheme will be provided @ Rs. 1.5 lakh per damaged scheme. Assistance for restoration of damaged medium and large irrigation projects will also be given for the embankment portions, on par with the case of similar rural roads, subject to the stipulation that no duplication would be done with any ongoing schemes. - Regarding repairs of damaged drinking water schemes, the eligible damaged drinking water structures will be eligible for assistance @ Rs. 1.5 lakh/ damaged structure. - Regarding repair of damaged primary and secondary schools, primary health centres, Anganwadi and community assets owned by the Panchayats, assistance will be given @ Rs 2 lakh/damaged structure. - Regarding repair of damaged power sector, assistance will be given to damaged conductors, poles and transformers upto the level of 11 kV. The rate of assistance will be @ Rs. 4000/poles, Rs 0.50 lakh per km of damaged conductor and Rs. 1.00 lakh per damaged distribution transformer.
11	<p>Procurement of essential search, rescue and evacuation equipments including communication equipments, etc. for response to disaster.</p>	<ul style="list-style-type: none"> - Expenditure is to be incurred from SDRF only (and not from NDRF), as assessed by the State Executive Committee (SEC). - The total expenditure on this item should not exceed 10 % of the annual allocation of the SDRF.

12.	Capacity Building	<ul style="list-style-type: none"> - Expenditure is to be incurred from SDRF only (and not from NDRF), as assessed by the State Executive Committee (SEC). - The total expenditure on this item should not exceed 5% of the annual allocation of the SDRF.
13.	State specific disasters within the local context in the State, which are not included in the notified list of disasters eligible for assistance from SDRF/ NDRF, can be met from SDRF within the limit of 10% of the annual funds allocation of the SDRF.	<ul style="list-style-type: none"> - Expenditure is to be incurred from SDRF only (and not from NDRF), as assessed by the State Executive Committee (SEC). - The norm for various items will be the same as applicable to other notified natural disasters, as listed above. or - In these cases, the scale of relief assistance against each item for 'local disaster' should not exceed the norms of SDRF. - The flexibility is to be applicable only after the State has formally listed the disasters for inclusion and notified transparent norms and guidelines with a clear procedure for identification of the beneficiaries for disaster relief for such local disasters', with the approval of SEC.

Note: (i) The State Governments are to take utmost care and ensure that all individual beneficiary-oriented assistance is necessary/ mandatory disbursed through the bank account (viz; Jan Dhan Yojana etc.) of the beneficiary.

(ii) The scale of relief assistance against each items for all disasters including 'local disaster' should not exceed the norms of SDRF/ NDRF. Any amount spent by the State for such disasters over and above the ceiling would be borne out of the resources of the State Government and not from SDRF.

Illustrative list of activities identified as of an immediate nature.

1. **Drinking Water Supply :**
 - i) Repair of damaged platforms of hand pumps/ring wells/ spring-tapped chambers/public stand posts, cisterns.
 - ii) Restoration of damaged stand posts including replacement of damaged pipe lengths with new pipe lengths, cleaning of clear water reservoir (to make it leak proof).
 - iii) Repair of damaged pumping machines, leaking overhead reservoirs and water pumps including damaged intake – structure, approach gantries/jetties.
2. **Roads**
 - i) Filling up of breaches and potholes, use of pipe for creating waterways, repair and stone pitching of embankments.
 - ii) Repair of breached culverts.
 - iii) Providing diversions to the damaged/washed out portions of bridges to restore immediate connectivity.
 - iv) Temporary repair of approaches to bridges/ embankments of bridges., repair of damaged railing bridges, repair of causeways to restore immediate connectivity, granular sub base, over damaged stretch of roads to restore traffic.
3. **Irrigation :**
 - i) Immediate repair of damaged canal structures and earthen/masonry works of tanks and small reservoirs with the use of cement, sand bags and stones.
 - ii) Repair of weak areas such as piping or rat holes in dam walls/ embankments.
 - iii) Removal of vegetative material/building material/debris from canal and drainage system.
 - iv) Repair of embankments of minor, medium and major irrigation projects.
4. **Health :**

Repair of damaged approach roads, buildings and electrical lines of PHCs/ community Health Centres.
5. **Community assets of Panchayat**
 - a) Repair of village internal roads.
 - b) Removal of debris from drainage/ sewerage lines.
 - c) Repair of internal water supply lines.
 - d) Repair of street lights.
 - e) Temporary repair of primary schools, Panchayat ghars, community halls, *anganwadi*, etc.
6. **Power:** Poles/ conductors and transformers upto 11 kv.

7. The assistance will be considered as per the merit towards the following activities:

	Items/ Particulars	Norms of assistance will be adopted for immediate repair
i)	Damaged primary school building	Upto Rs. 1.50 lakh/ unit
	Higher secondary/ middle/ college and other educational institutions buildings	Not covered
ii)	Primary Health Centre	Upto Rs. 1.50 lakh/ unit
iii)	Electric poles and wires etc.	Normative cost (Upto Rs.4000 per pole and Rs. 0.50 lakh per km)
iv)	Panchayat Ghar/ Anganwadi/ Mahila Mondal/ Yuva Kendra/ Community Hall	Upto 2.00 lakh/ unit
v)	State Highways/ Major District road	Rs. 1.00 lakh/ km *
vi)	Rural road/ bridge	Rs. 0.60 lakh/km *
vii)	Drinking water scheme	Upto 1.50 lakh/ unit
viii)	Irrigation Sector: Minor irrigation schemes/ Canal	Upto Rs. 1.50 lakh/ scheme
	Major irrigation scheme	Not covered
	Flood control and anti Erosion Protection work	Not covered
ix)	Hydro Power Project/ HT Distribution systems/ Transformers and sub stations	Not covered
x)	High Tension Lines (above 11 kv)	Not covered
xi)	State Govt Buildings viz. departmental/ office building, departmental/ residential quarters, religious structures, patwarkhana, Court premises, play ground, forest bungalow property and animal/ bird sanctuary etc.	Not covered
xii)	Long terms/ Permanent Restoration work incentive	Not covered
xiii)	Any new work of long term nature	Not covered
xiv)	Distribution of commodities	Not covered, (However, there is a provision for assistance as GR to families in dire need of assistance after a disasters).
xv)	Procurement of equipments/ machineries under NDRF	Not covered
xvi)	National Highways	Not covered (Since GOI born entire expenditure towards restoration works activities)
xvii)	Fodder seed to augment fodder production	Not covered

* If OR & PR rates are not provided by the State.

**Institutional Arrangement
Volume-II**

Figure_ Government of India Notification on National Executive Committee

2

THE GAZETTE OF INDIA : EXTRAORDINARY

[PART II—SECTION(11)]

MINISTRY OF HOME AFFAIRS

NOTIFICATION

New Delhi, the 27th September, 2006

S.O. 1616(E).—In exercise of the powers conferred by Sub-section (1) of Section 8 of the Disaster Management Act, 2005 (53 of 2005), the Central Government hereby constitutes a National Executive Committee to carry out the various functions assigned to it under the said Act, consisting of the following members as specified in Sub-section (2) of Section 8 of the said Act, namely :—

- | | |
|--|--------------|
| (i) Secretary, Ministry of Home Affairs (having administrative control of disaster management) | —Chairperson |
| (ii) Secretary, Ministry of Agriculture, Department of Agriculture and Cooperation | —Member |
| (iii) Secretary, Department of Atomic Energy | —Member |
| (iv) Secretary, Ministry of Defence | —Member |
| (v) Secretary, Ministry of Rural Development, Department of Drinking Water Supply | —Member |
| (vi) Secretary, Ministry of Environment and Forests | —Member |
| (vii) Secretary, Ministry of Finance, Department of Expenditure | —Member |
| (viii) Secretary, Ministry of Health and Family Welfare | —Member |
| (ix) Secretary, Ministry of Power | —Member |
| (x) Secretary, Ministry of Rural Development, Department of Rural Development | —Member |
| (xi) Secretary, Ministry of Science and Technology, Department of Science and Technology | —Member |
| (xii) Secretary, Department of Space | —Member |
| (xiii) Secretary, Ministry of Communications, Department of Telecommunications | —Member |
| (xiv) Secretary, Ministry of Urban Development, Department of Urban Development | —Member |
| (xv) Secretary, Ministry of Water Resources | —Member |
| (xvi) Chief of the Integrated Defence Staff of the Chiefs of Staff Committee. | —Member |

[F. No. 30/1/2006-NDM-III(A)]

NAVEEN VERMA, Jt. Secy.

अधिसूचना

नई दिल्ली, 27 सितम्बर, 2006

का.आ. 1617(अ).—केन्द्रीय सरकार, आपदा प्रबंधन अधिनियम, 2005 (2005 का 53) की धारा 3 की उप-धारा (1) द्वारा प्रदत्त शक्तियों का प्रयोग करते हुए, एतद्वारा, राष्ट्रीय आपदा प्रबंधन प्राधिकरण के नाम से एक प्राधिकरण की स्थापना करती है जो उक्त अधिनियम के अन्तर्गत राष्ट्रीय प्राधिकरण की शक्तियों एवं कार्यों का निर्वहन करेगा।

[फा. सं. 30/1/2006-एन डी एम-III(ए)]

नवीन वर्मा, संयुक्त सचिव

NOTIFICATION

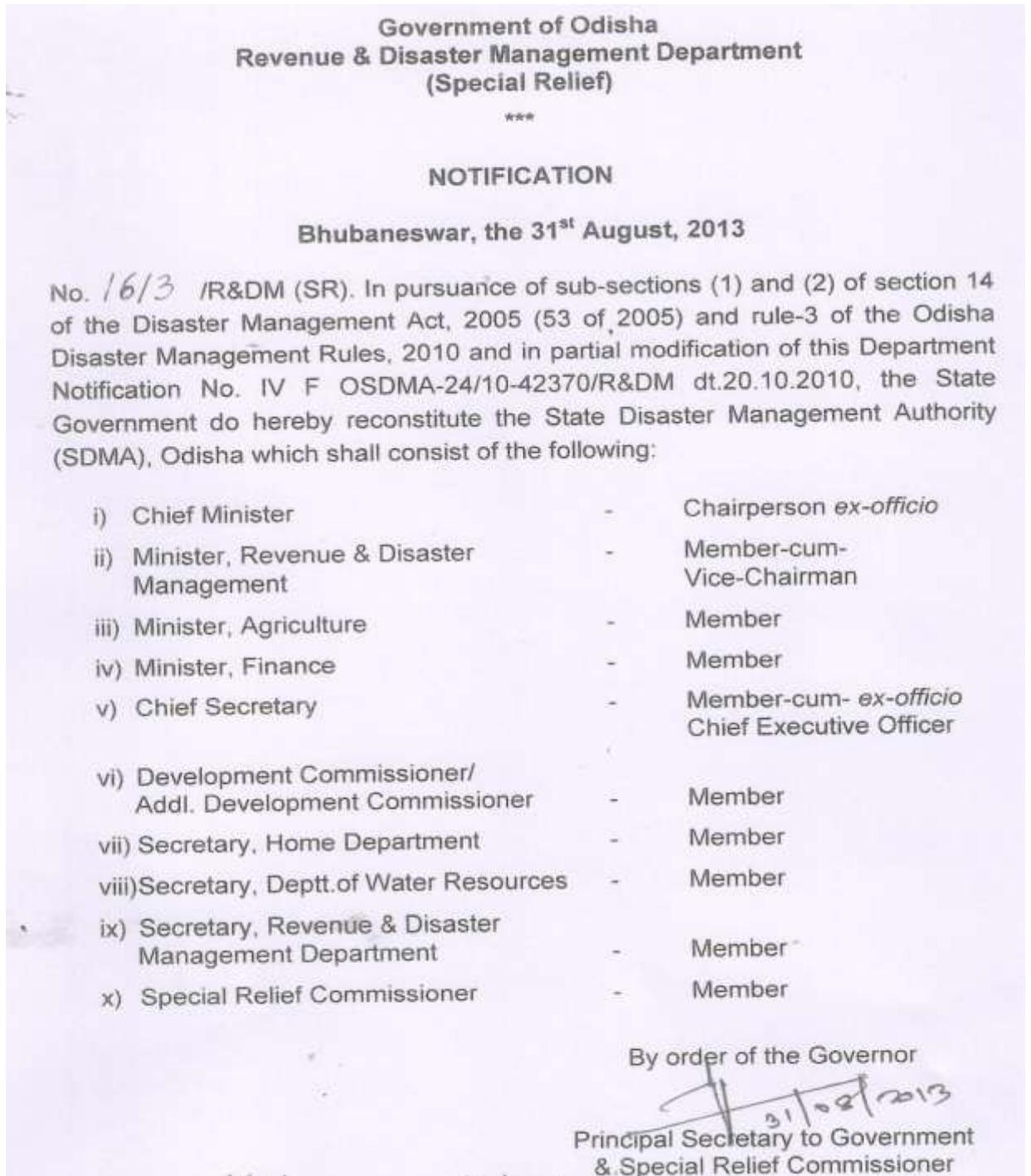
New Delhi, the 27th September, 2006

S.O. 1617(E).—In exercise of the powers conferred by Sub-section (1) of Section 3 of the Disaster Management Act, 2005 (53 of 2005), the Central Government hereby establishes an authority to be known as the National Disaster Management Authority to discharge the powers and functions of the National Authority under the said Act.

[F. No. 30/1/2006-NDM-III(A)]

NAVEEN VERMA, Jt. Secy.

Figurer: __ Government of Odisha Notification on reconstitution of SDMA



Figure__ Odisha Government Notification on constitution of SEC

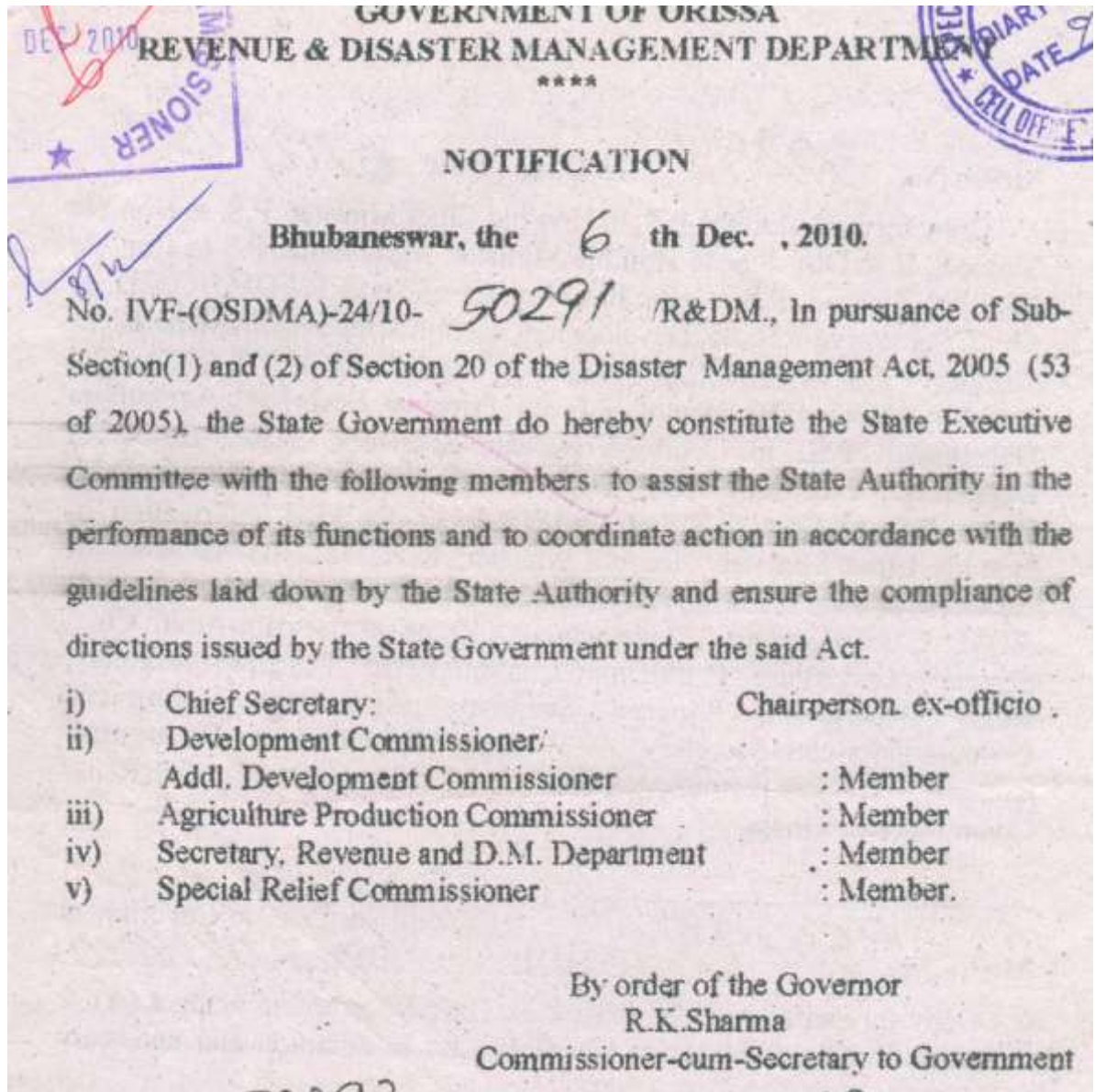


Figure ___ : Government of Odisha notification on reconstitution of SLCNC

17

GOVERNMENT OF ODISHA
REVENUE & DISASTER MANAGEMENT DEPARTMENT
(SPECIAL RELIEF)
RAJIV BHAWAN, GROUND FLOOR, BHUBANESWAR- 751001

No. **1239** /SRC Dated, the 18th June, 2014

RESOLUTION

In supersession of all previous resolutions, Government have been pleased to reconstitute the State Level Committee on Natural Calamities as follows-

1.	Shri Naveen Patnaik, Chief Minister	Chairman
2	Shri Narasingha Mishra, Leader of Opposition	Member
3	Shri Pradip Kumar Amat , Minister, Finance, P.E.	Member
4	Shri Pradeep Maharathy, Minister, Agriculture, F & ARD	Member
5	Shri Bijayshree Routray, Minister, Revenue & D.M.	Member
6	Shri Debi Prasad Mishra, Minister, Industries, S & M.E.	Member
7	Sri Badri Narayan Patra, Minister, R.D.	Member
8	Smt. Usha Devi, Minister, W & C.D., P. & C.	Member
9	Shri Puspendra Singh Deo, Minister, H & U.D.	Member
10	Dr. Damodara Rout, Minister, Cooperation , Excise	Member
11	Shri Atanu Sabyasachi Nayak, Minister of State (Ind. Charge), Health & F.W., I. & P.R.	Member
12	Sri Arun Kumar Sahoo, Minister of State (Ind. Charge), Panchayati Raj, Law	Member
13	Shri Sanjay Kumar Das Burma, Minister of State (Ind. Charge), F.S. & C.W., E. and T.E.& T.	Member
14	Dr. Prabhas Kumar Singh, M.P., Bargarh	Member
15	Dr. Pradeep Kumar Panigrahy, Minister of State (Ind. Charge), Higher Education, Science & Technology, R.D. (Rural Water Supply)	Member
16	Smt. Snehangini Chhuria, Minister of State (Ind. Charge), Handlooms, Textiles & Handicrafts, S.T. & S.C. Development (S.C. Welfare), W. & C.D. (Mission Shakti)	Member
17	Shri Pranab Prakash Das, Minister of State (Ind. Charge), Energy, I.T., W.& C.D. (Disability Welfare)	Member
18	Shri Rama Chandra Hansdah, M.P., Mayurbhanj	Member
19	Shri Jhina Hikaka, M.P., Koraput	Member
20	Dr. Kulamani Samal, M.P., Jagatsinghpur	Member
21	Shri Pinaki Misra, M.P., Puri	Member
22	Shri Debashish Samantaray, MLA, Barabati-Cuttack	Member
23	Shri Samir Ranjan Dash, MLA, Nimapara	Member
24	Smt. Pramila Mallik, MLA, Binjharpur	Member
25	Shri Debesh Acharya, MLA, Bargarh	Member
26	Shri Bedabyasa Nayak, MLA, Telkoi	Member
27	Shri Dibya Sankar Mishra, MLA, Junagarh	Member
28	Shri Ananta Das, Govt. Chief Whip	Member
29	Shri Krishna Chandra Sagaría, MLA, Koraput	Member
30	Shri Akash Dasnayak, MLA, Korei	Member
31	Shri Ranendra Pratap Swain, MLA, Athagarh	Member
32	Shri Kanak Vardhan Singh Deo, MLA, Patnagarh	Member

33	Shri Bed Prakash Agarwalla, MLA, Patkura	Member
34	Shri Prasanta Kumar Muduli, MLA, Balikuda-Erasama	Member
35	Shri Surendra Sethi, MLA, Kakatpur	Member
36	Shri Laxman Munda, MLA, Bonai	Member
37	Chief Secretary, Odisha	Member
38	Member, Board of Revenue, Odisha	Member
39	Agriculture Production Commissioner, Odisha	Member
40	S.R.C. & Special Secretary, Revenue & D.M.	Member
41	Secretary, Agriculture	Member
42	Secretary, Energy	Member
43	Secretary, Finance	Member
44	Secretary, Food Supplies & C.W.	Member
45	Secretary, Rural Development	Member
46	Secretary, Water Resources	Member
47	Secretary, Cooperation	Member
48	Secretary, Revenue & D.M.	Member
49	Secretary, Health & F.W.	Member
50	Secretary, Housing & Urban Development	Member

Figure__ Government of Odisha notification on constitution of DDMA (Angul)

**GOVERNMENT OF ORISSA
REVENUE & DISASTER MANAGEMENT DEPARTMENT**

NOTIFICATION

Dated, Bhubaneswar, the 12th November, 2010.

No. IVF-(OSDMA)- 24/10- 46167 /R&DM., in pursuance of sub-sections (1) and (2) of section 25 of the Disaster Management Act, 2005 (53 of 2005), the State Government do hereby establish the District Disaster Management Authority for the district of **Angul** in the State of Orissa which shall consist of the following:-

(i)	Collector & District Magistrate	-	Chairperson, ex-officio
(ii)	Chairman, Zilla Parishad	-	Co-Chairperson, ex-officio
(iii)	Superintendent of Police	-	Member, ex-officio
(iv)	Chief District Medical Officer	-	Member, ex-officio
(v)	The Executive Engineer in charge of embankments.	-	Member, ex-officio
(vi)	ADM, in charge of emergency	-	Chief Executive Officer, ex-officio
(vii)	Executive Engineer, Rural Development Department.	-	Member
(viii)	Project Director, DRDA	-	Member
(ix)	Dy. Director, Agriculture	-	Member

By order of the Governor
R.K.Sharma
Commissioner-cum-Secretary to Government