



PROPOSED LAND USE
SHEET NO : A9

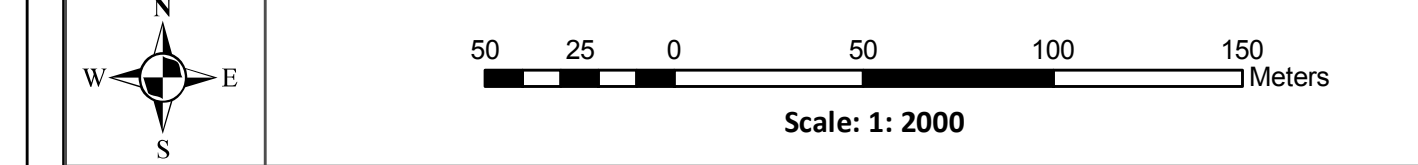
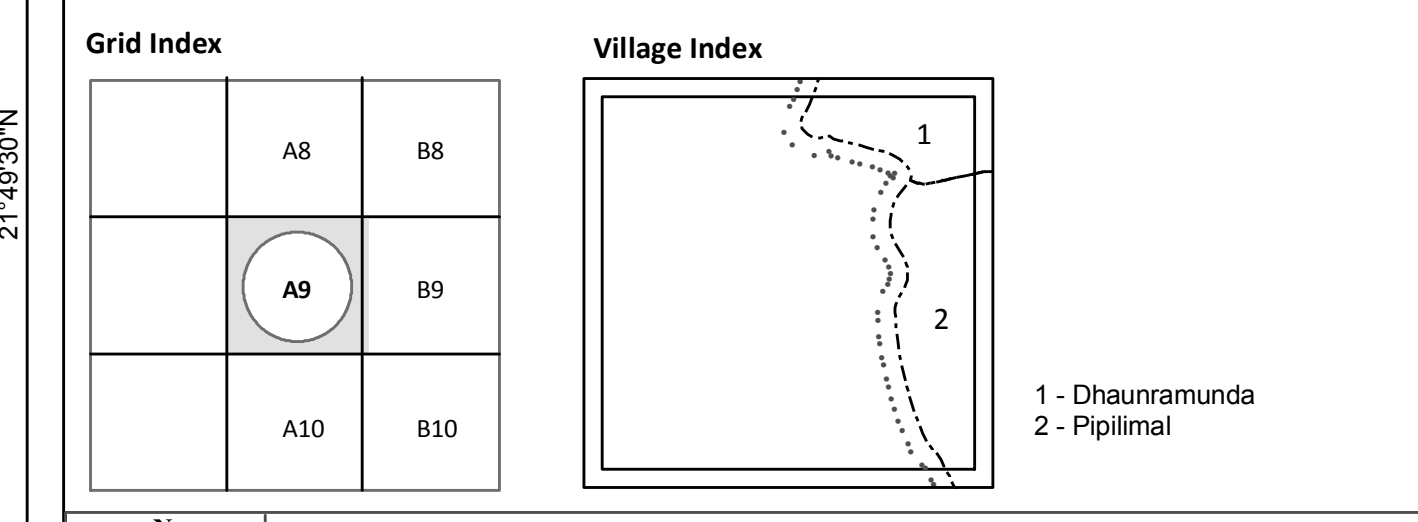
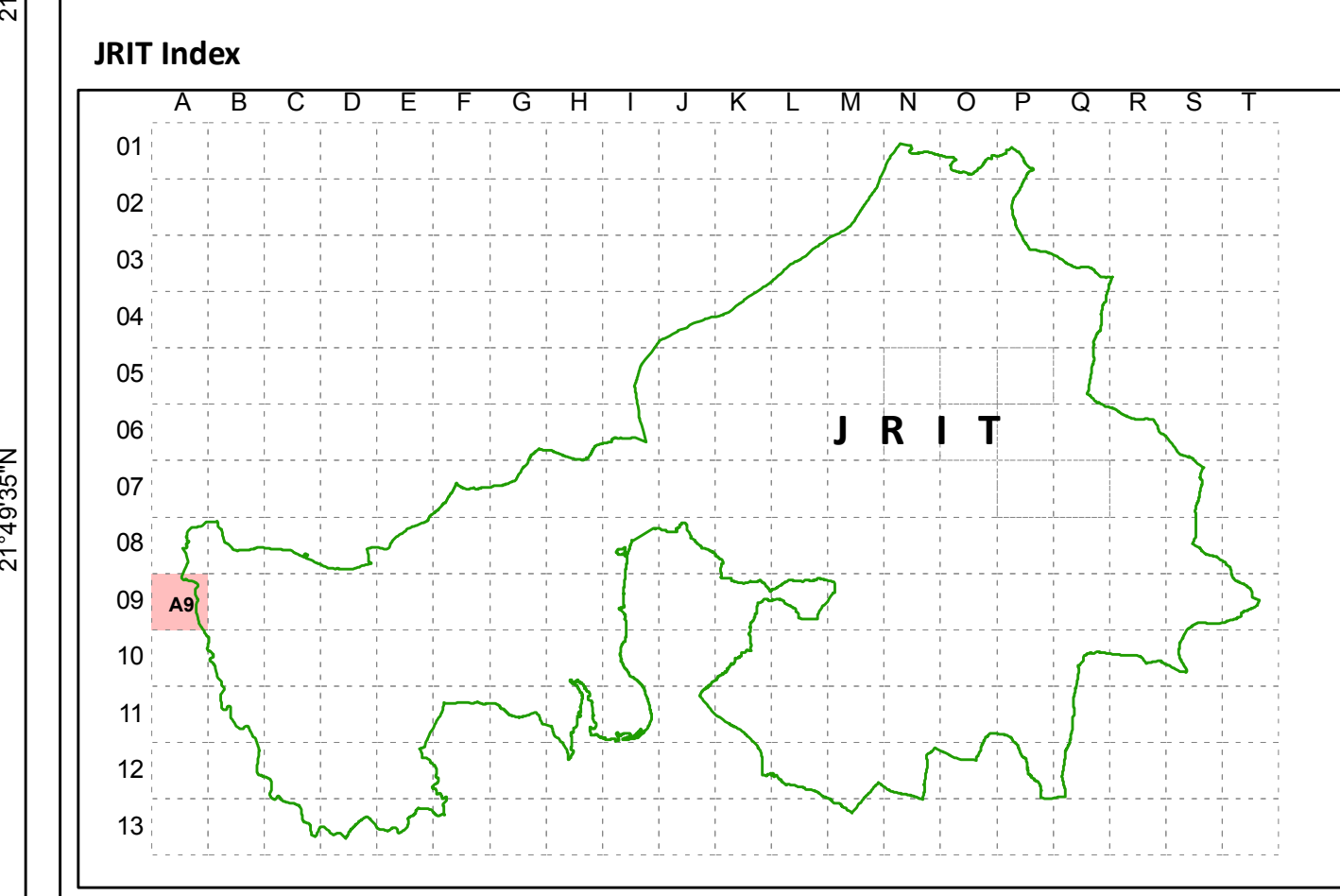
[Village: Dhaunramunda (P) and Pipilimal (P)]

LEGEND

- ⊙ Dosimali
- △ Trisimali
- ⊕ Mustakil Chand
- Chauthamali
- ⊕ Patharabani
- JRIT Boundary
- - - - - Mouza Boundary
- Rail line
- Ⓜ Govt. Plot

Land Use

- Residential
- Commercial
- Storage yards
- Institutional
- Public Utilities
- Transport
- Industrial
- Mining/ Quarries
- Recreational/ Open Space
- Agriculture and Allied
- Plantation
- Forest
- Water Body



Secretary
Jharsuguda Regional Improvement Trust

Chairman
Jharsuguda Regional Improvement Trust

Consultants:
SPARC Spatial Planning & Analysis Research Center Pvt. Ltd.
E/11, Infocity, Chandaka Industrial Estate, Bhubaneswar - 751024

