

FINAL MASTER PLAN : 2030
March 2017

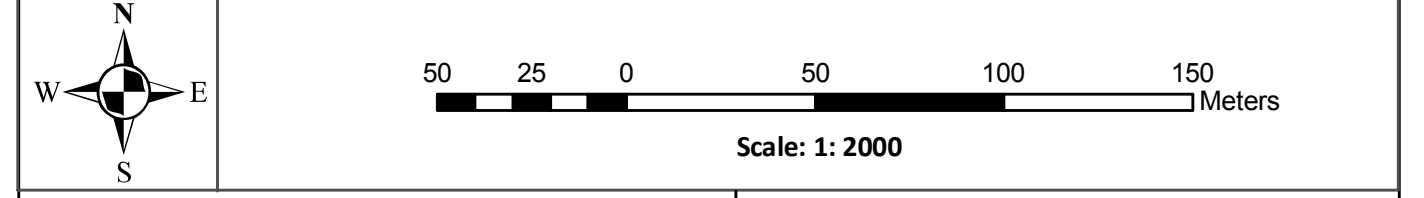
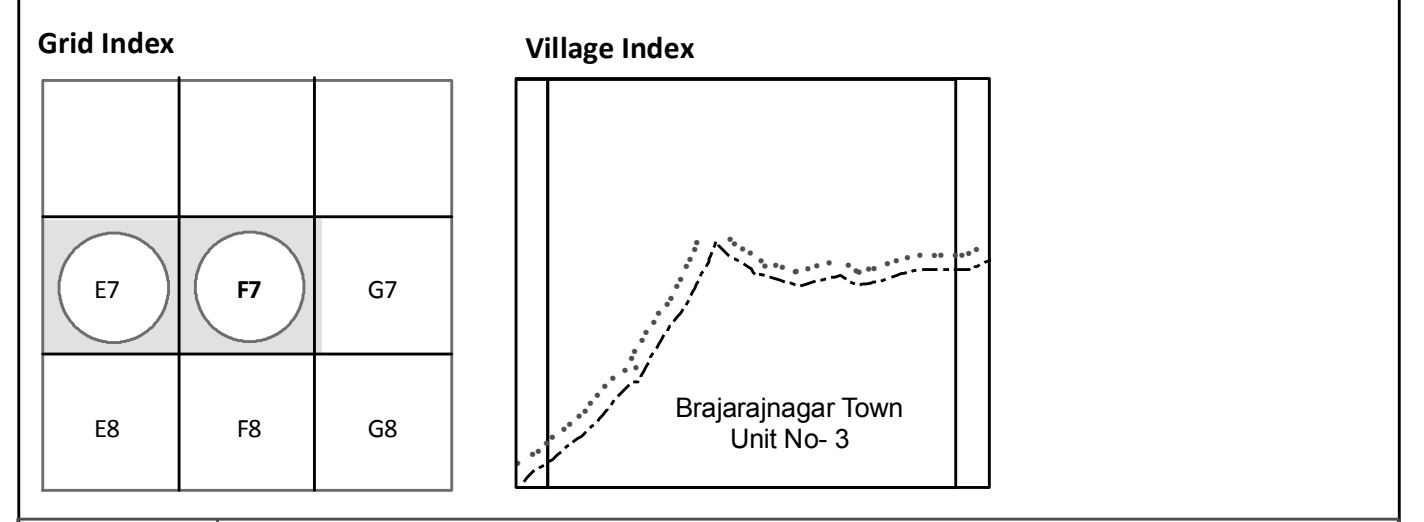
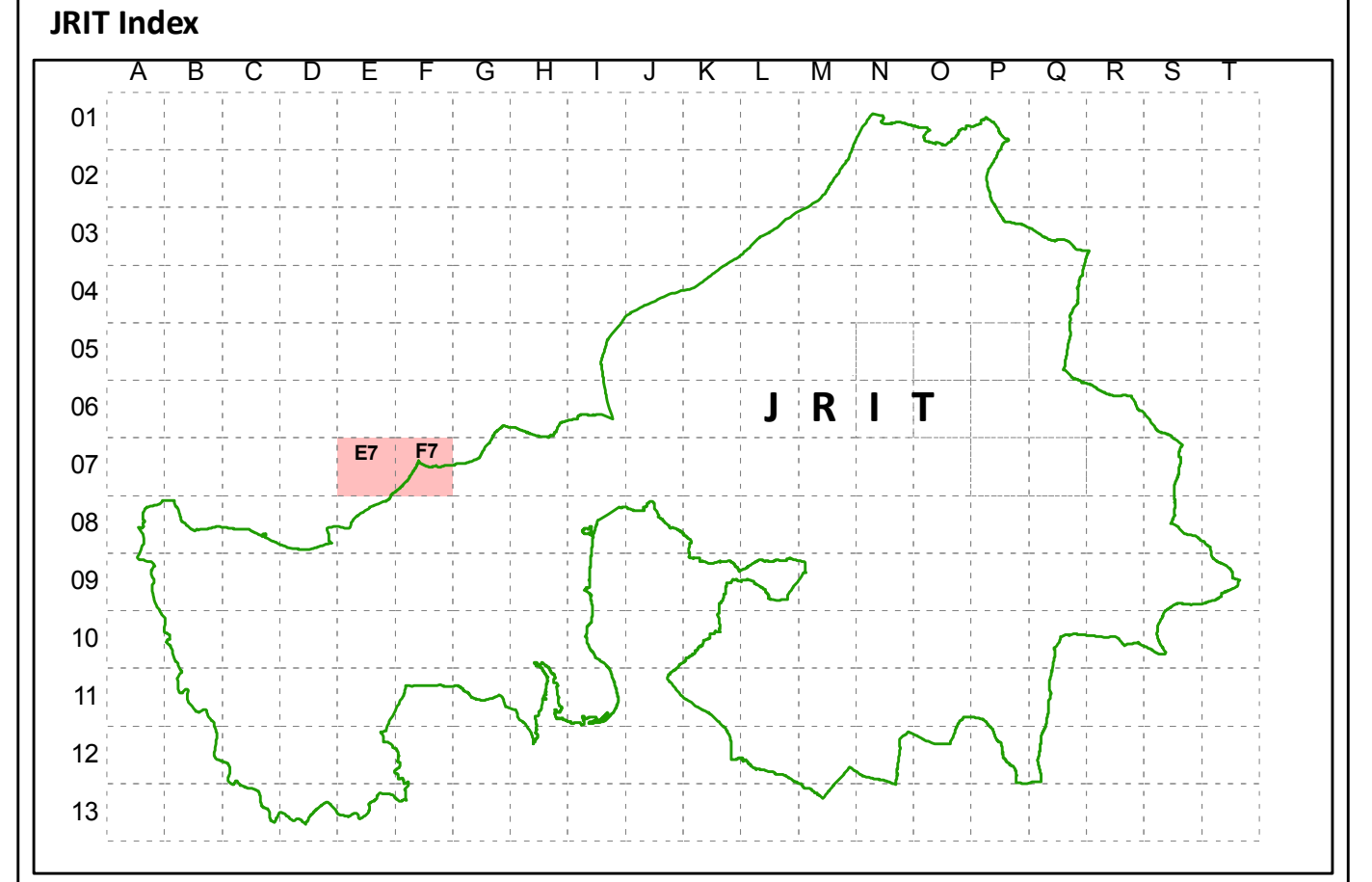
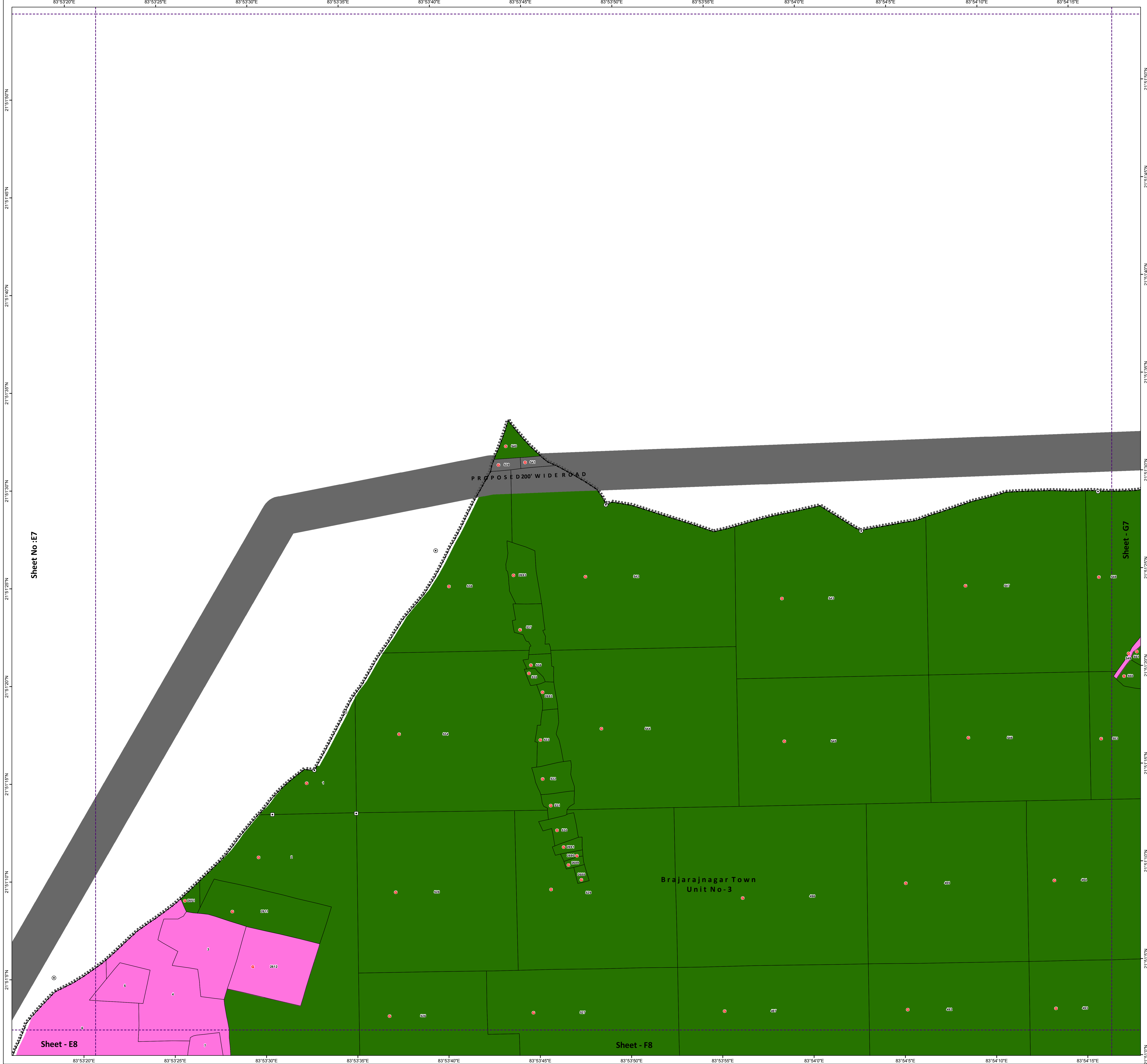
PROPOSED LAND USE
SHEET NO : E7 & F7

[Village: 1 - Brajarajnagar Town Unit No - 3 (P)]

LEGEND

- Dosimali
- △ Trisimali
- ⊕ Mustakil Chand
- ⊞ Chauthamali
- ⊕ Patharabani
- JRIT Boundary
- - - - - Mouza Boundary
- Rail line
- G Govt. Plot

- Land Use**
- Residential
 - Commercial
 - Storage yards
 - Public / Semipublic
 - Public Utilities
 - Transport
 - Industrial
 - Mining/ Quarries
 - Recreational/ Open Space
 - Agriculture and Allied
 - Plantation
 - Forest
 - Water Body



Secretary
Jharsuguda Regional Improvement Trust

Chairman
Jharsuguda Regional Improvement Trust