



FINAL MASTER PLAN : 2030

March 2017

PROPOSED LAND USE SHEET NO : B8

[Village: Dhaunramunda (P) and Belpahar (P)]

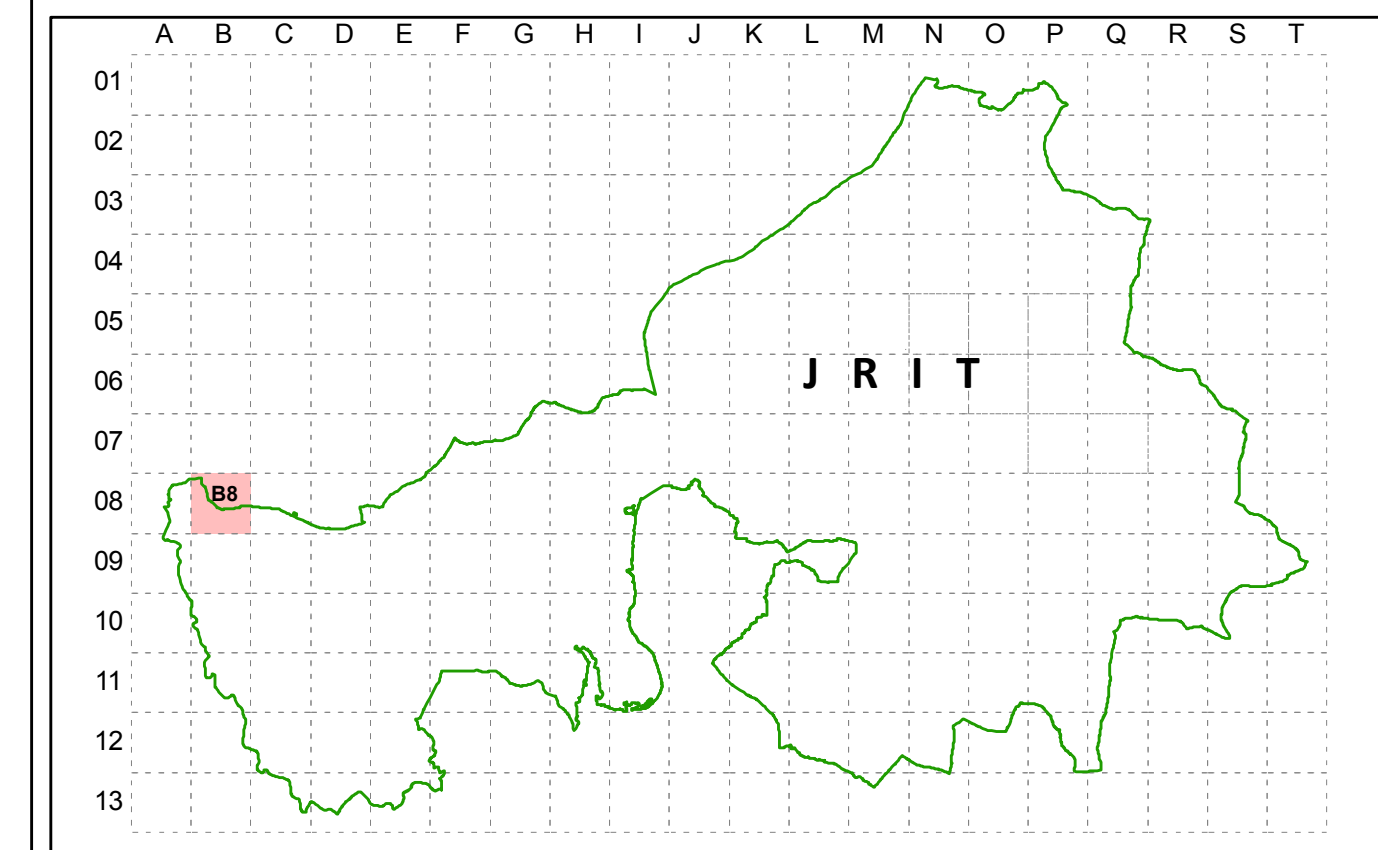
LEGEND

- Dosimali
- Trisimali
- Mustakil Chand
- Chauthamali
- Patharabani
- JRIT Boundary
- Mouza Boundary
- Rail line
- Govt. Plot

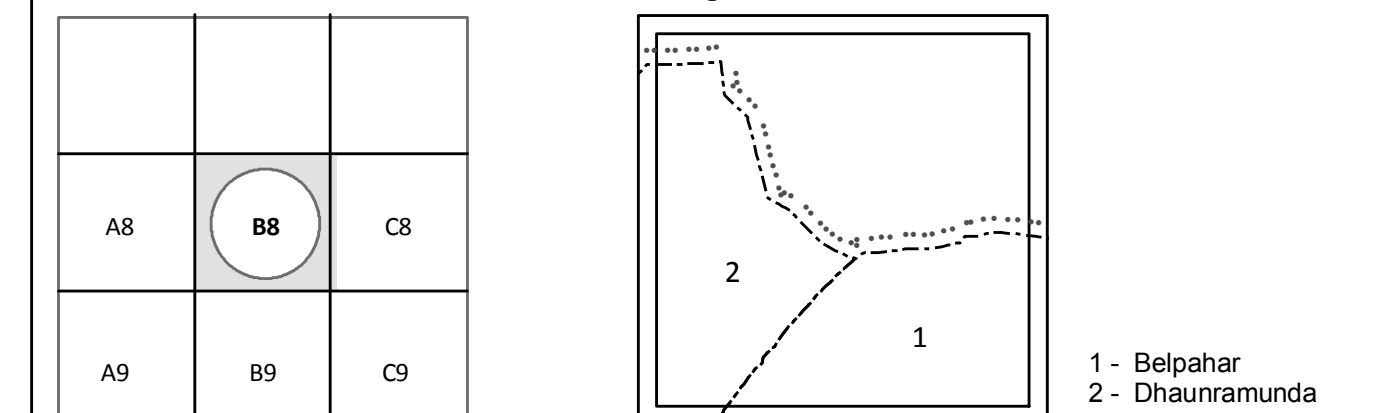
Land Use

- Residential
- Commercial
- Storage yards
- Institutional
- Public Utilities
- Transport
- Industrial
- Mining/ Quarries
- Recreational/ Open Space
- Agriculture and Allied
- Plantation
- Forest
- Water Body

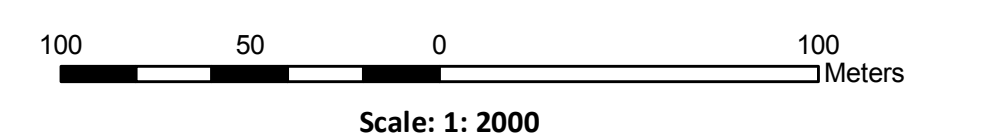
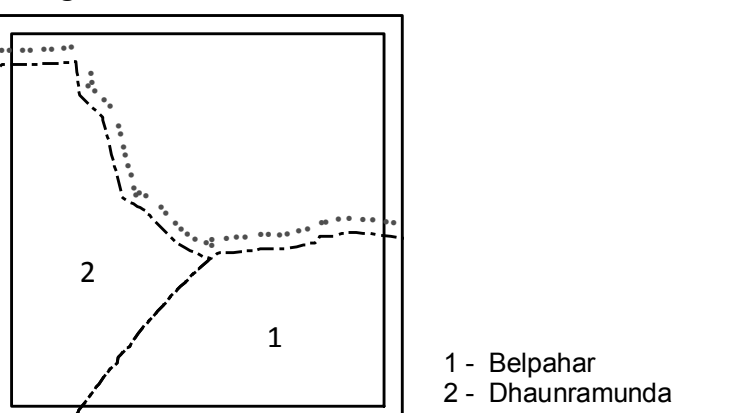
JRIT Index



Grid Index



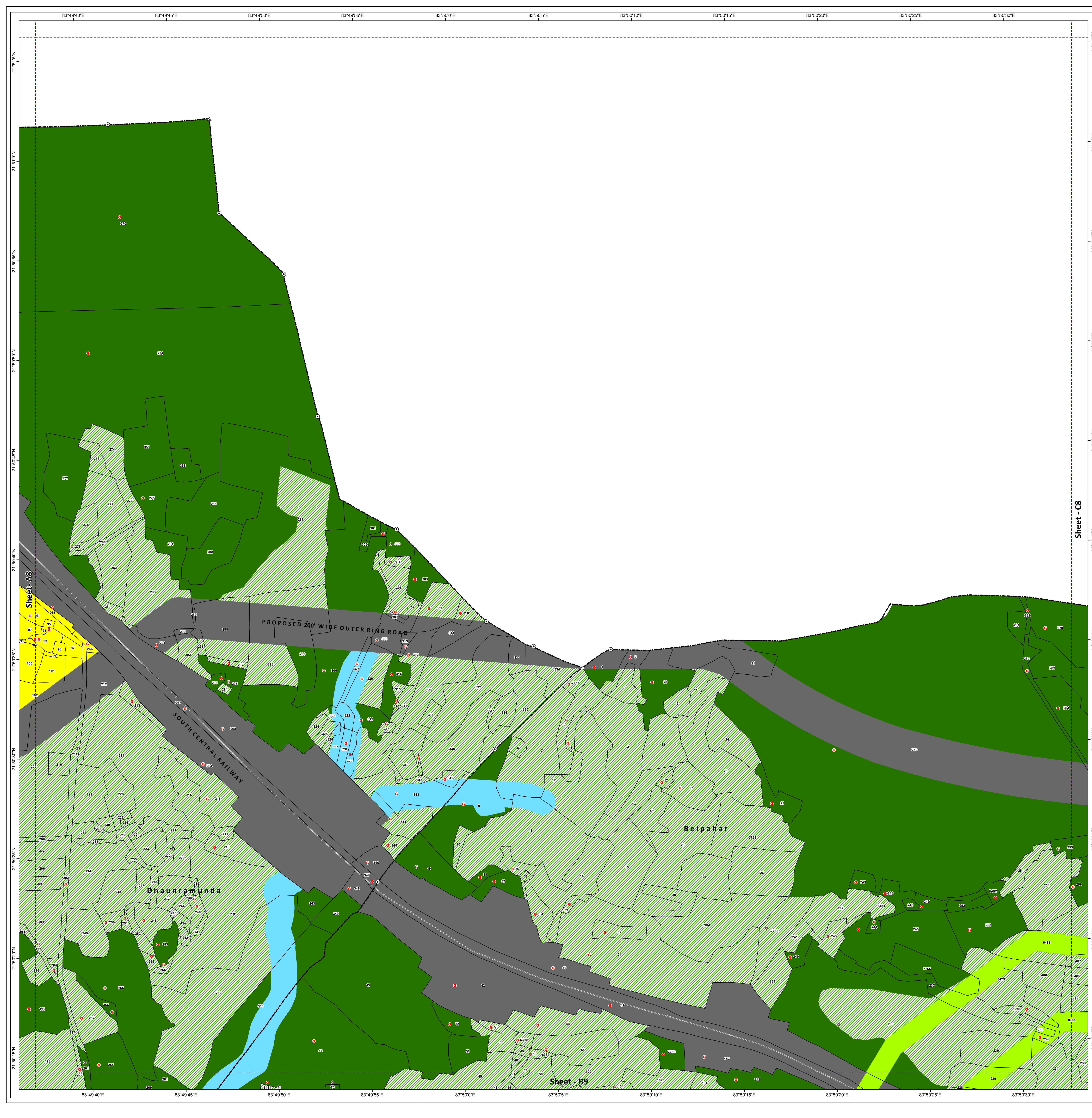
Village Index



Secretary
Jharsuguda Regional Improvement Trust

Chairman
Jharsuguda Regional Improvement Trust

Consultants:
 Spatial Planning & Analysis Research Center Pvt. Ltd.
 E/11, Infocity, Chandaka Industrial Estate, Bhubaneswar - 751024



Sheet - C8

Sheet - B9