



FINAL MASTER PLAN : 2030

March 2017

PROPOSED LAND USE SHEET NO : B9

[Village: Dhaunramunda (P), Pipilimal (P) and Belpahar (P)]

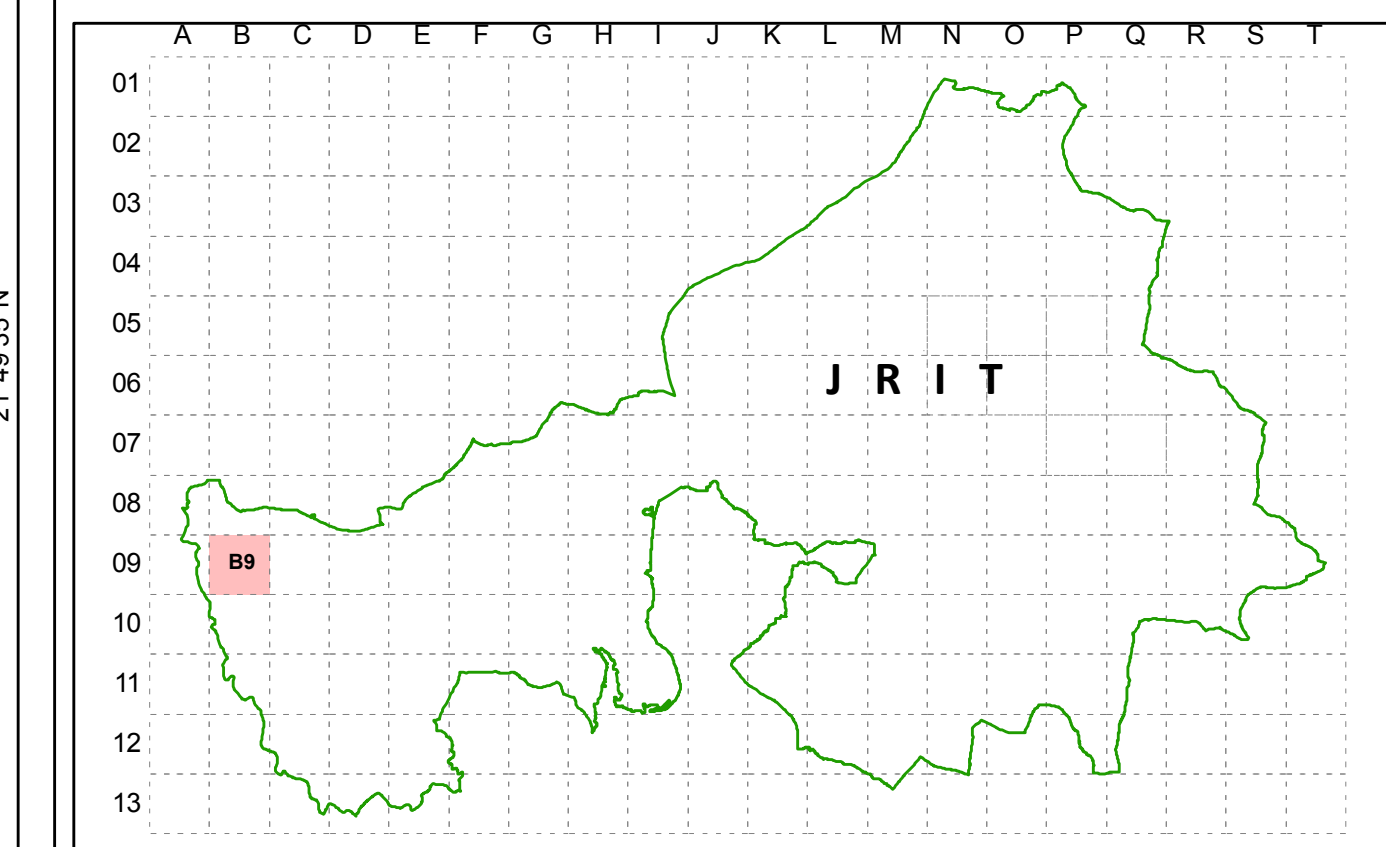
LEGEND

- Dosimali
- Trisimali
- Mustakil Chand
- Chauthamali
- Patharabani
- JRIT Boundary
- Mouza Boundary
- Rail line
- Govt. Plot

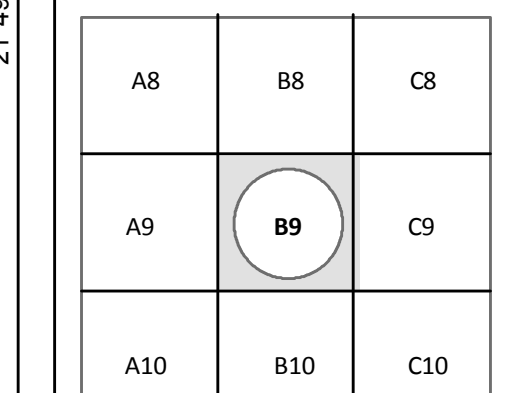
Land Use

- Residential
- Commercial
- Storage yards
- Institutional
- Public Utilities
- Transport
- Industrial
- Mining/ Quarries
- Recreational/ Open Space
- Agriculture and Allied
- Plantation
- Forest
- Water Body

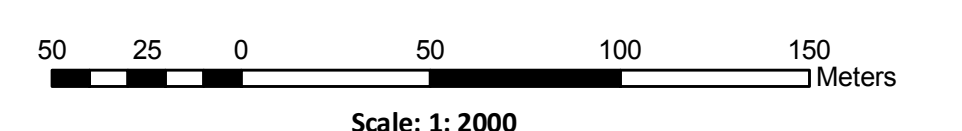
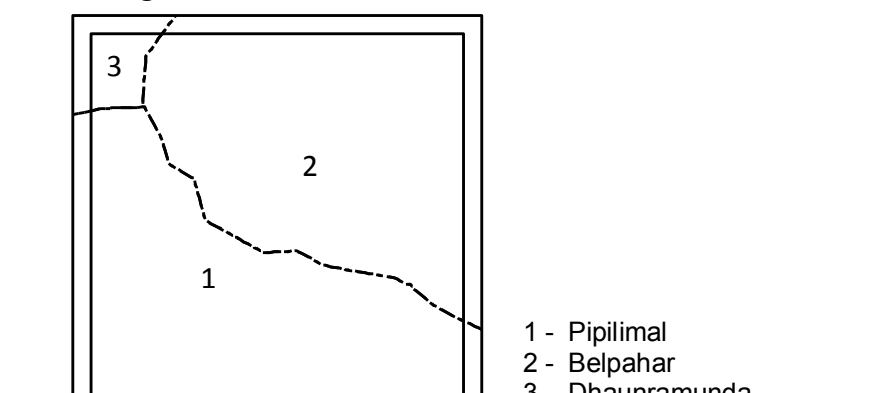
JRIT Index



Grid Index



Village Index

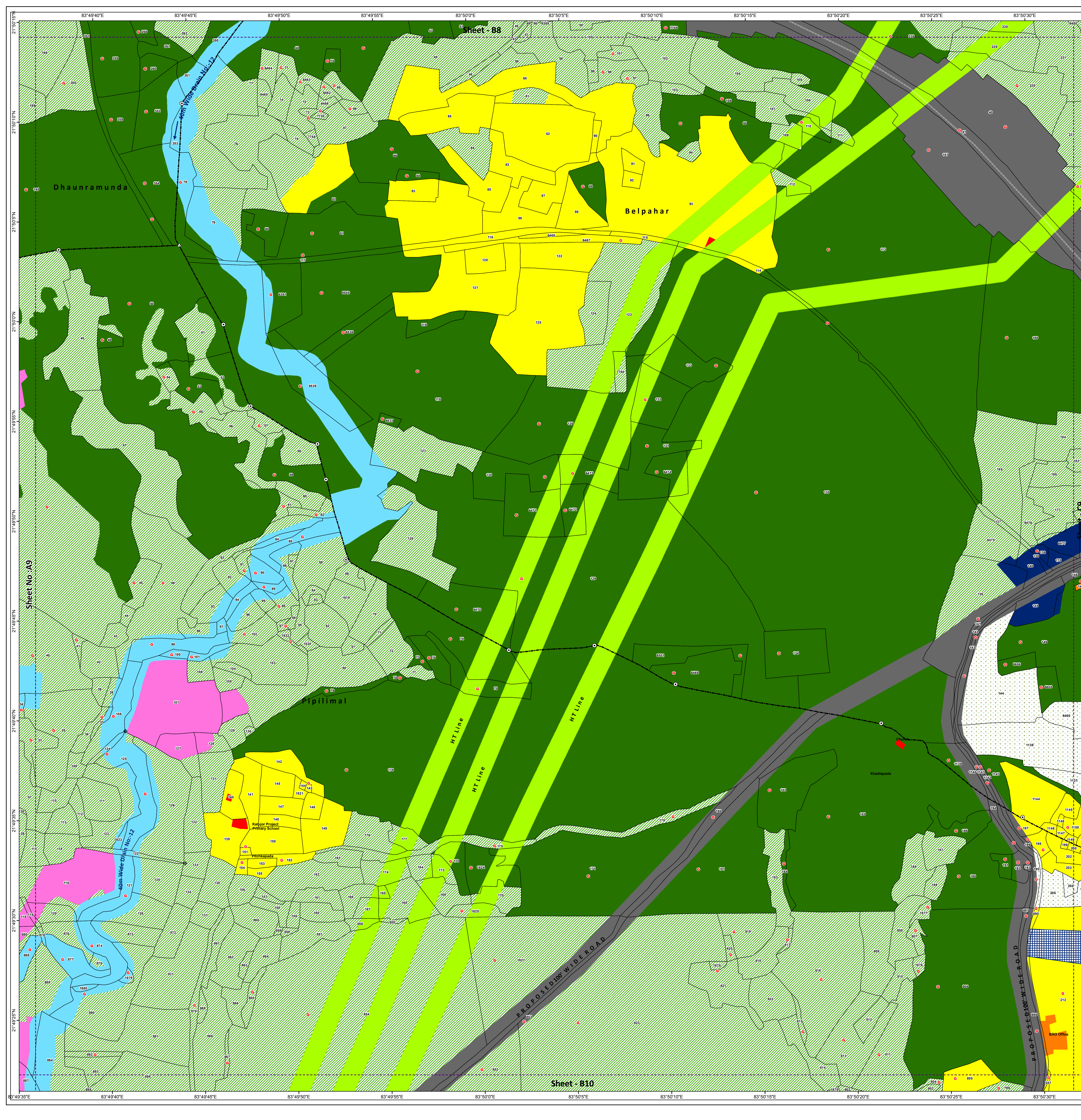
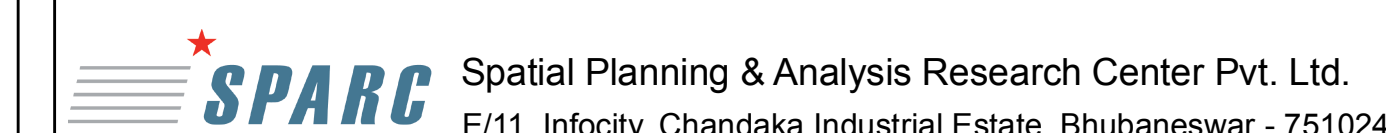


Scale: 1:2000

Secretary  
Jharsuguda Regional Improvement Trust

Chairman  
Jharsuguda Regional Improvement Trust

Consultants:



Sheet - B8

Sheet - B10

Sheet No. A9