



FINAL MASTER PLAN : 2030

March 2017

PROPOSED LAND USE SHEET NO : A8

[Village: Dhaunramunda (P)]

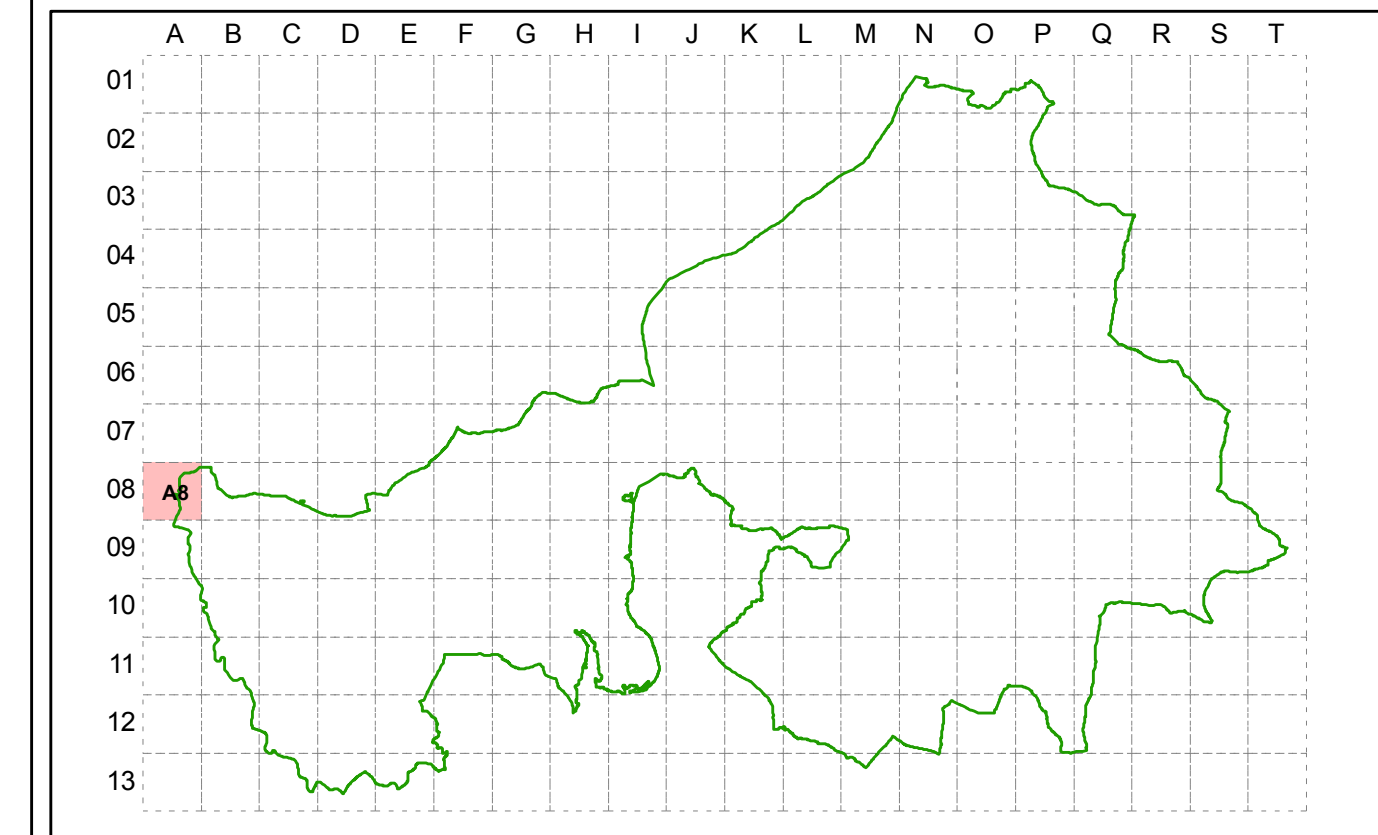
LEGEND

- Dosimali
- Trisimali
- Mustakil Chand
- Chauthamali
- Patharabani
- JRIT Boundary
- Mouza Boundary
- Rail line
- Govt. Plot

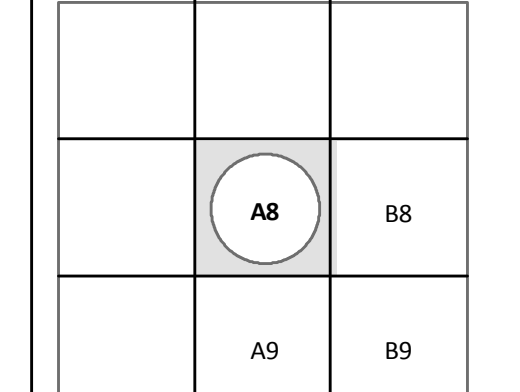
Land Use

- Residential
- Commercial
- Storage yards
- Institutional
- Public Utilities
- Transport
- Industrial
- Mining/ Quarries
- Recreational/ Openspace
- Agriculture and Allied
- Plantation
- Forest
- Water Body

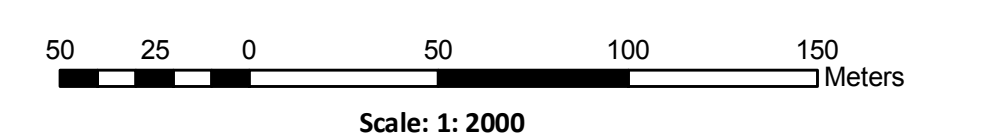
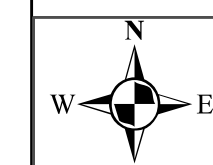
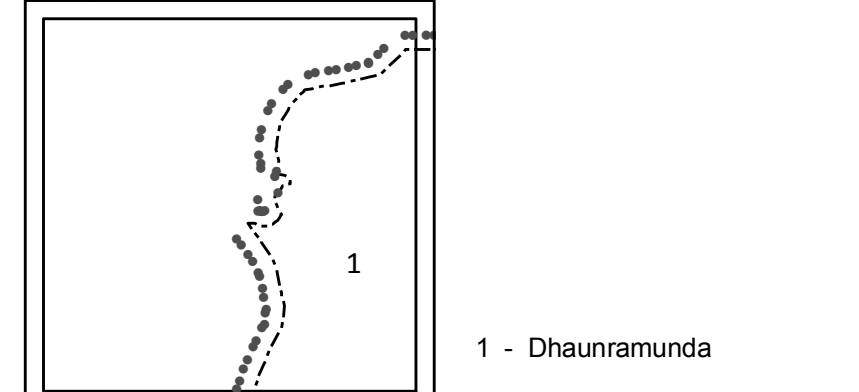
JRIT Index



Grid Index



Village Index



Scale: 1: 2000

Consultants:

Secretary
Jharsuguda Regional Improvement Trust

Chairman
Jharsuguda Regional Improvement Trust

SPARC Spatial Planning & Analysis Research Center Pvt. Ltd.
E/11, Infocity, Chandaka Industrial Estate, Bhubaneswar - 751024

Sheet - A9

Sheet - B8

To Bhanpur

SOUTH CENTRAL RAILWAY

PROPOSED 200M WIDER ROAD

Liliarinata

Dhaunramunda

Dhaunramunda
Pry. School

83°48'45"E 83°48'50"E 83°48'55"E 83°49'0"E 83°49'5"E 83°49'10"E 83°49'15"E 83°49'20"E 83°49'25"E 83°49'30"E 83°49'35"E

21°50'15"N
21°50'20"N
21°50'25"N
21°50'30"N
21°50'35"N
21°50'40"N
21°50'45"N
21°50'50"N
21°50'55"N
21°51'00"N

83°48'45"E 83°48'50"E 83°48'55"E 83°49'0"E 83°49'5"E 83°49'10"E 83°49'15"E 83°49'20"E 83°49'25"E 83°49'30"E 83°49'35"E