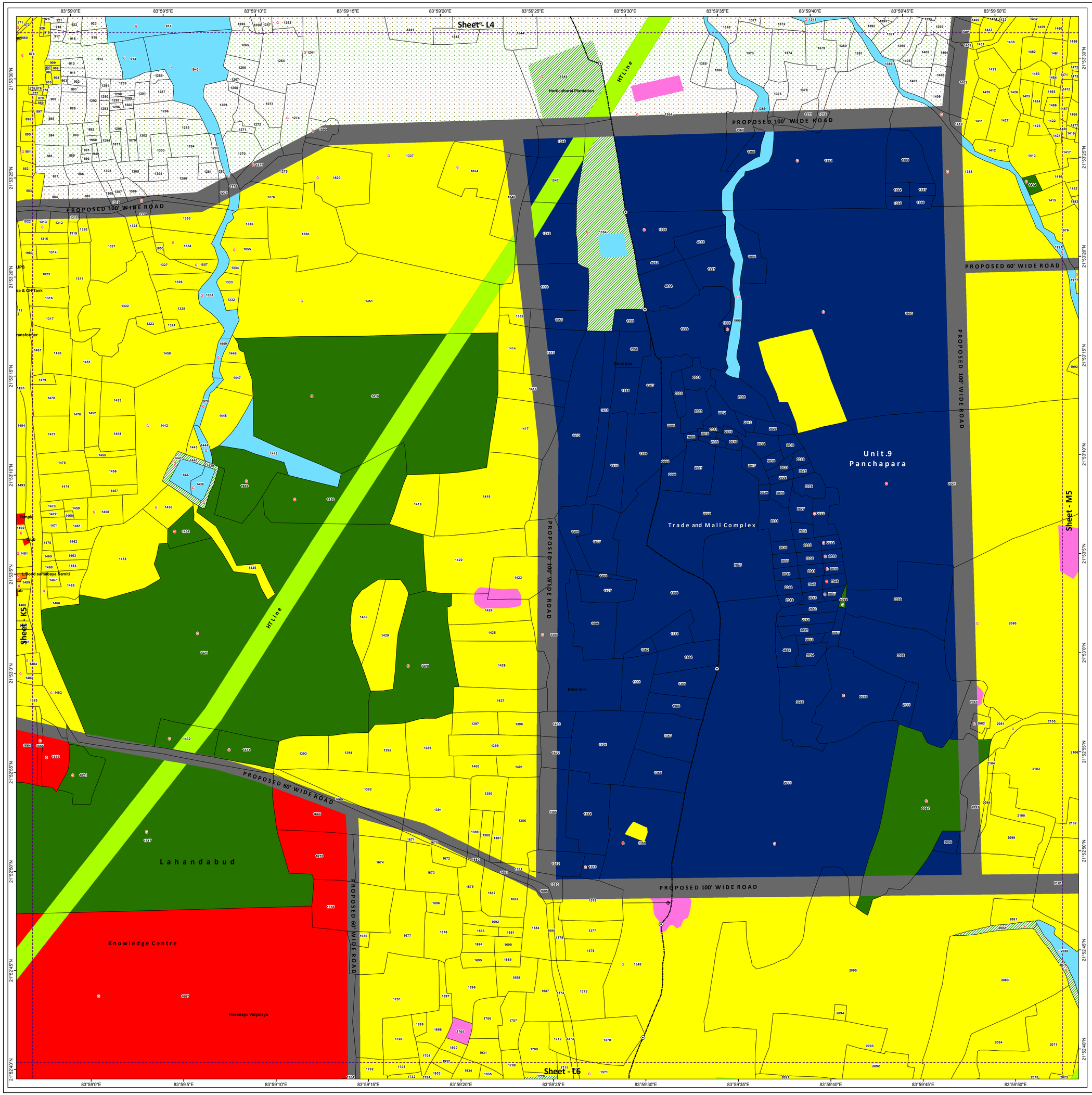

JHARSUGUDA REGIONAL IMPROVEMENT TRUST

FINAL MASTER PLAN : 2030

March 2017

PROPOSED LAND USE
SHEET NO : L5

[Village: Lahandabud (P) and Unit.9 (Panchapara) (P)]

L E G E N D

- Dosimali
- Trisimali
- Mustakil Chand
- Chauthamali
- Patharabani
- JRIT Boundary
- Mouza Boundary
- Rail line
- G — Govt. Plot

Land Use

- Residential
- Commercial
- Storage yards
- Institutional
- Public Utilities
- Transport
- Industrial
- Minning/ Quaries
- Recreational/ Open Space
- Agriculture and Allied
- Plantation
- Forest
- Water Body

JRIT Index

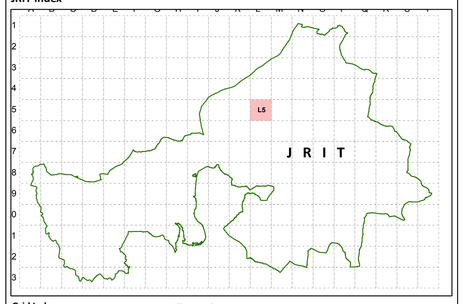

Grid Index

K4	L4	M4
K5	L5	M5
K6	L6	M6

Village Index

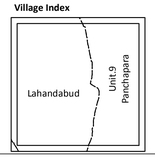

N W E S

50 25 0 50 100 150 Meters

Scale: 1: 2000

Secretary
Jharsuguda Regional Improvement Trust

Chairman
Jharsuguda Regional Improvement Trust

Consultants:

SPARC
Igniting Innovations

Spatial Planning & Analysis Research Center Pvt. Ltd.
E/11, Infocity, Chandaka Industrial Estate, Bhubaneswar - 751024