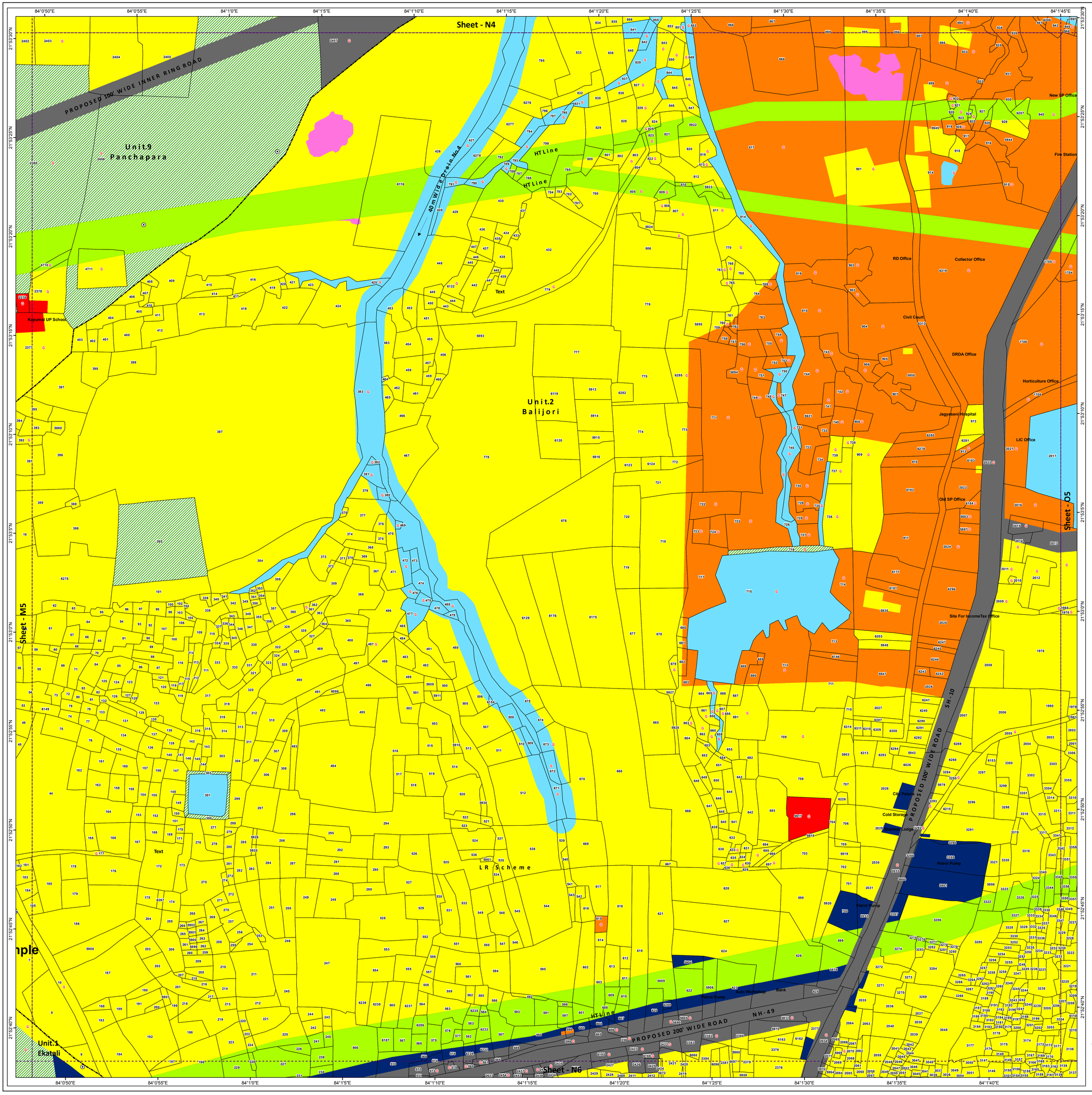

JHARSUGUDA REGIONAL IMPROVEMENT TRUST

FINAL MASTER PLAN : 2030

March 2017

PROPOSED LAND USE
SHEET NO : N5

[Village: Unit.9 (Panchapara) (P), Unit.2 (Baljori) (P), and Unit.1 (Ekatali) (P)]

L E G E N D

- Dosimali
- Trisimali
- Mustakil Chand
- Chauthamali
- Patharabani
- JRIT Boundary
- Mouza Boundary
- Rail line
- Govt. Plot

Land Use

- Residential
- Commercial
- Storage yards
- Institutional
- Public Utilities
- Transport
- Industrial
- Minning/ Quaries
- Recreational/ Open Space
- Agriculture and Allied
- Plantation
- Forest
- Water Body

JRIT Index

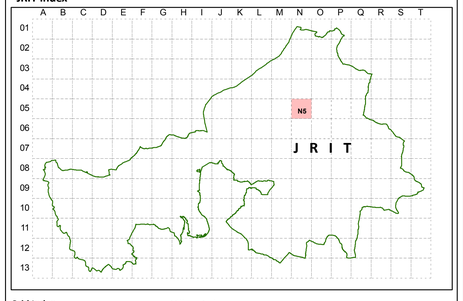

Grid Index

M4	N4	O4
M5	N5	O5
M6	N6	O6

Village Index

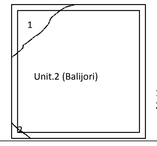

1. Unit.9 (Panchapada)
2. Unit.2 (Ekatali)

N S W E

50 25 0 50 100 150 Meters

Scale: 1: 2000

Secretary
Jharsuguda Regional Improvement Trust

Chairman
Jharsuguda Regional Improvement Trust

Consultants:

SPARC
Igniting Innovations

Spatial Planning & Analysis Research Center Pvt. Ltd.
E/11, Infocity, Chandaka Industrial Estate, Bhubaneswar - 751024