



JHARSUGUDA REGIONAL IMPROVEMENT TRUST

# FINAL MASTER PLAN : 2030

March 2017

## PROPOSED LAND USE SHEET NO : D8

[Village: Belpahar (P) and Chhualiberana (P)]

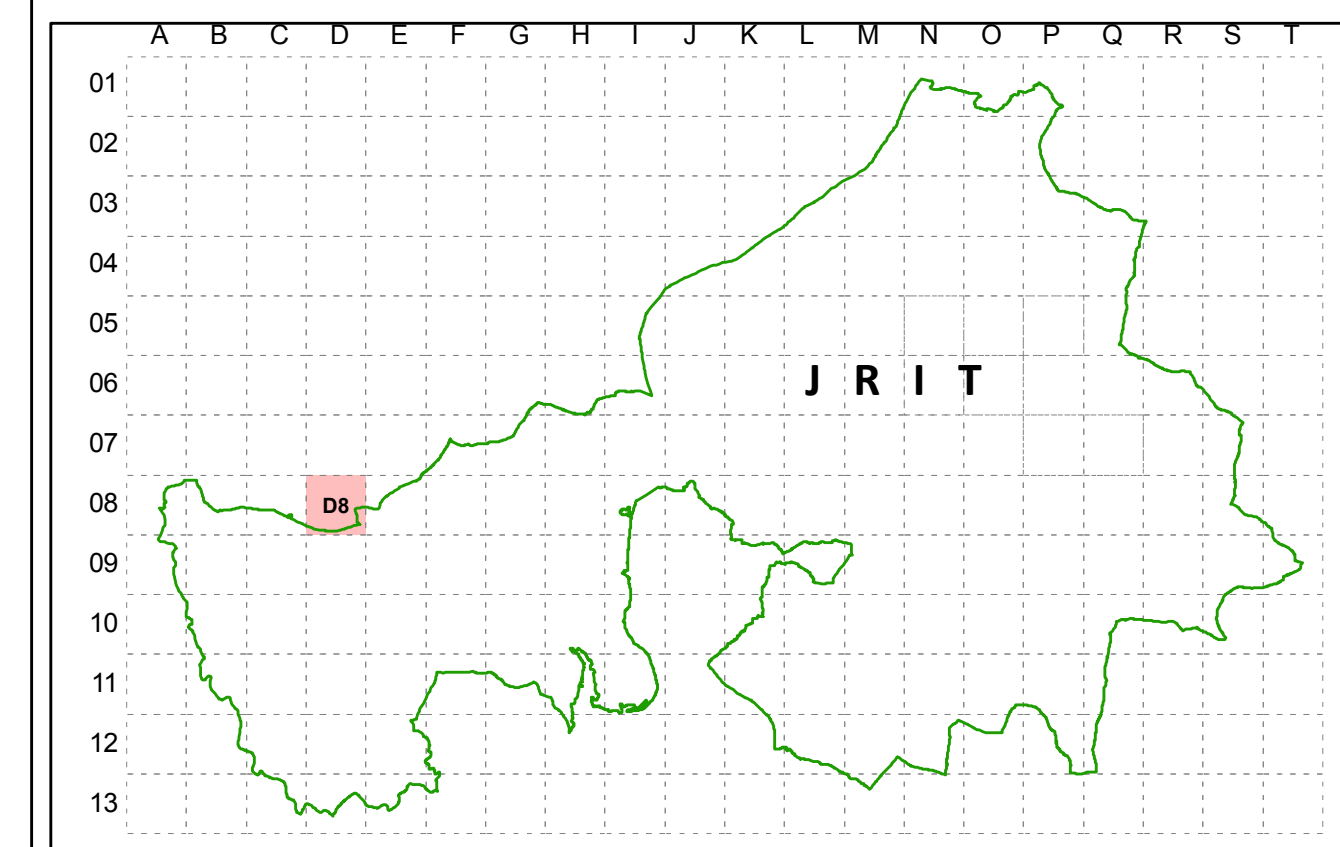
### LEGEND

- Dosimali
- Trisimali
- Mustakil Chand
- Chauthamali
- Patharabani
- JRIT Boundary
- Mouza Boundary
- Rail line
- Govt. Plot

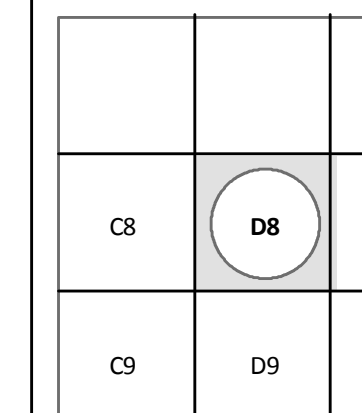
### Land Use

- Residential
- Commercial
- Storage yards
- Institutional
- Public Utilities
- Transport
- Industrial
- Mining/ Quarries
- Recreational/ Openspace
- Agriculture and Allied
- Plantation
- Forest
- Water Body

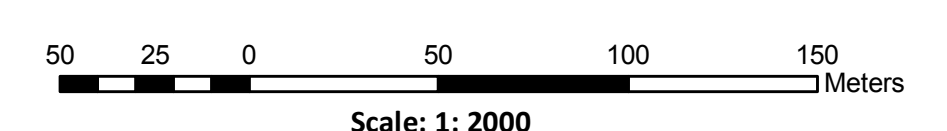
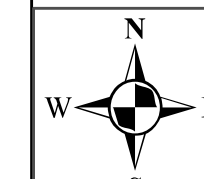
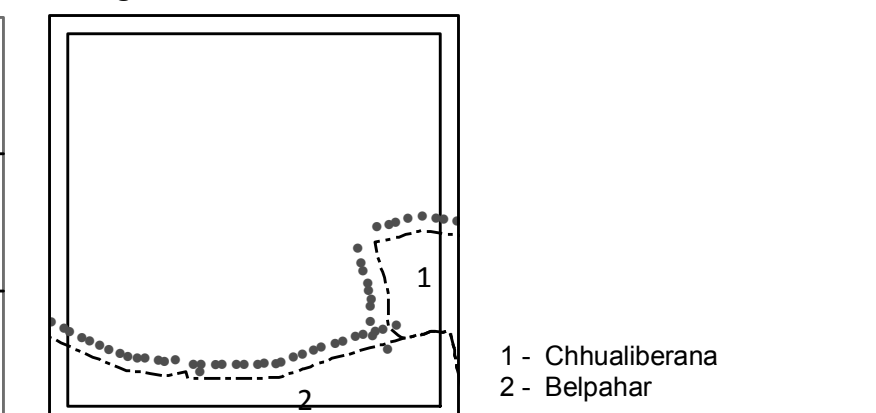
JRIT Index



Grid Index



Village Index



Secretary  
Jharsuguda Regional Improvement Trust

Chairman  
Jharsuguda Regional Improvement Trust

Consultants:



Spatial Planning & Analysis Research Center Pvt. Ltd.  
E/11, Infocity, Chandaka Industrial Estate, Bhubaneswar - 751024

