



FINAL MASTER PLAN : 2030

March 2017

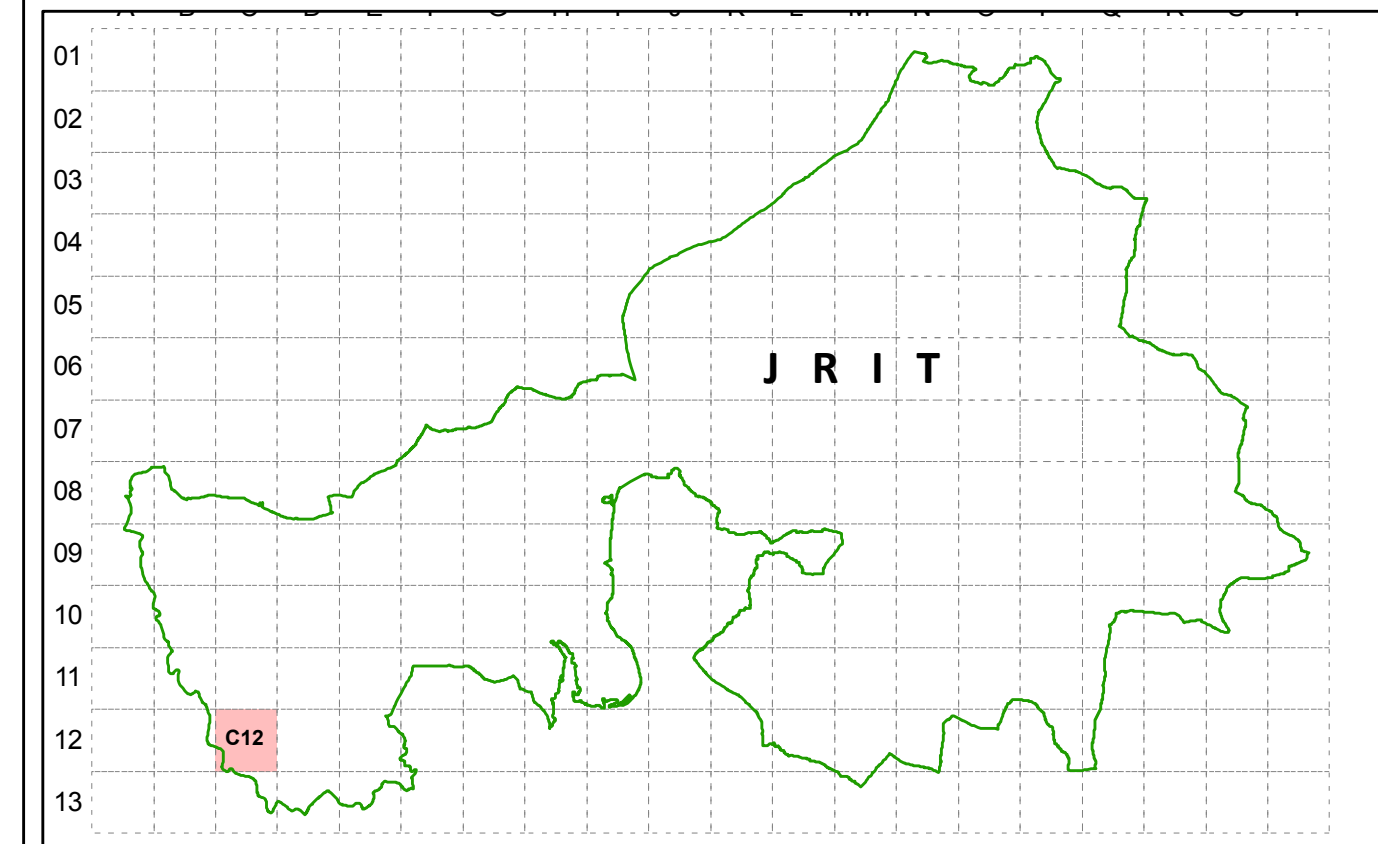
PROPOSED LAND USE SHEET NO : C12

[Village: Belpahar (P)]

LEGEND

- Doshimali
- Trisimali
- Mustakil Chand
- Chauthamali
- Patharabani
- JRIT Boundary
- Mouza Boundary
- Rail line
- Govt. Plot
- Land Use**
- Residential
- Commercial
- Storage yards
- Institutional
- Public Utilities
- Transport
- Industrial
- Mining/ Quarries
- Recreational/ Openspace
- Agriculture and Allied
- Plantation
- Forest
- Water Body

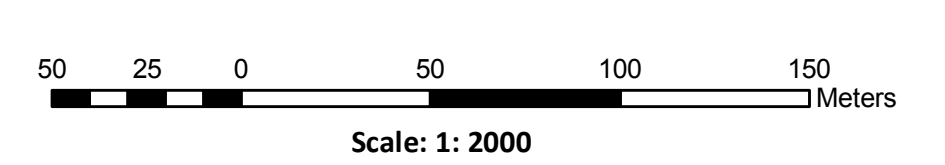
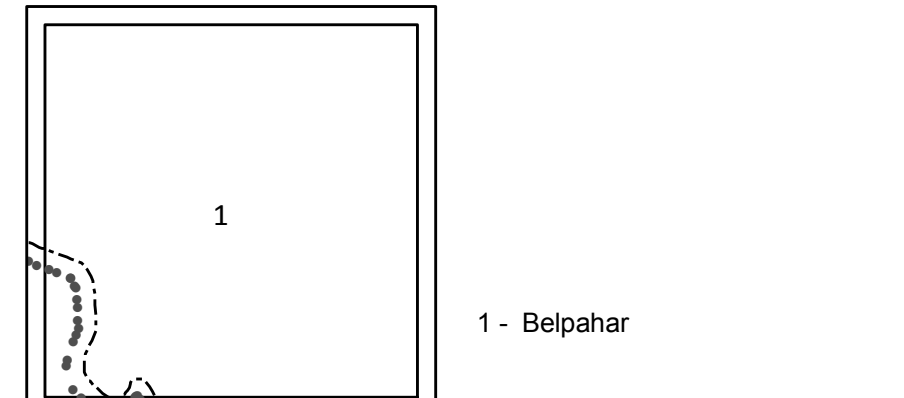
JRIT Index



Grid Index

B11	C11	D11
B12	C12	D12
B13	C13	D13

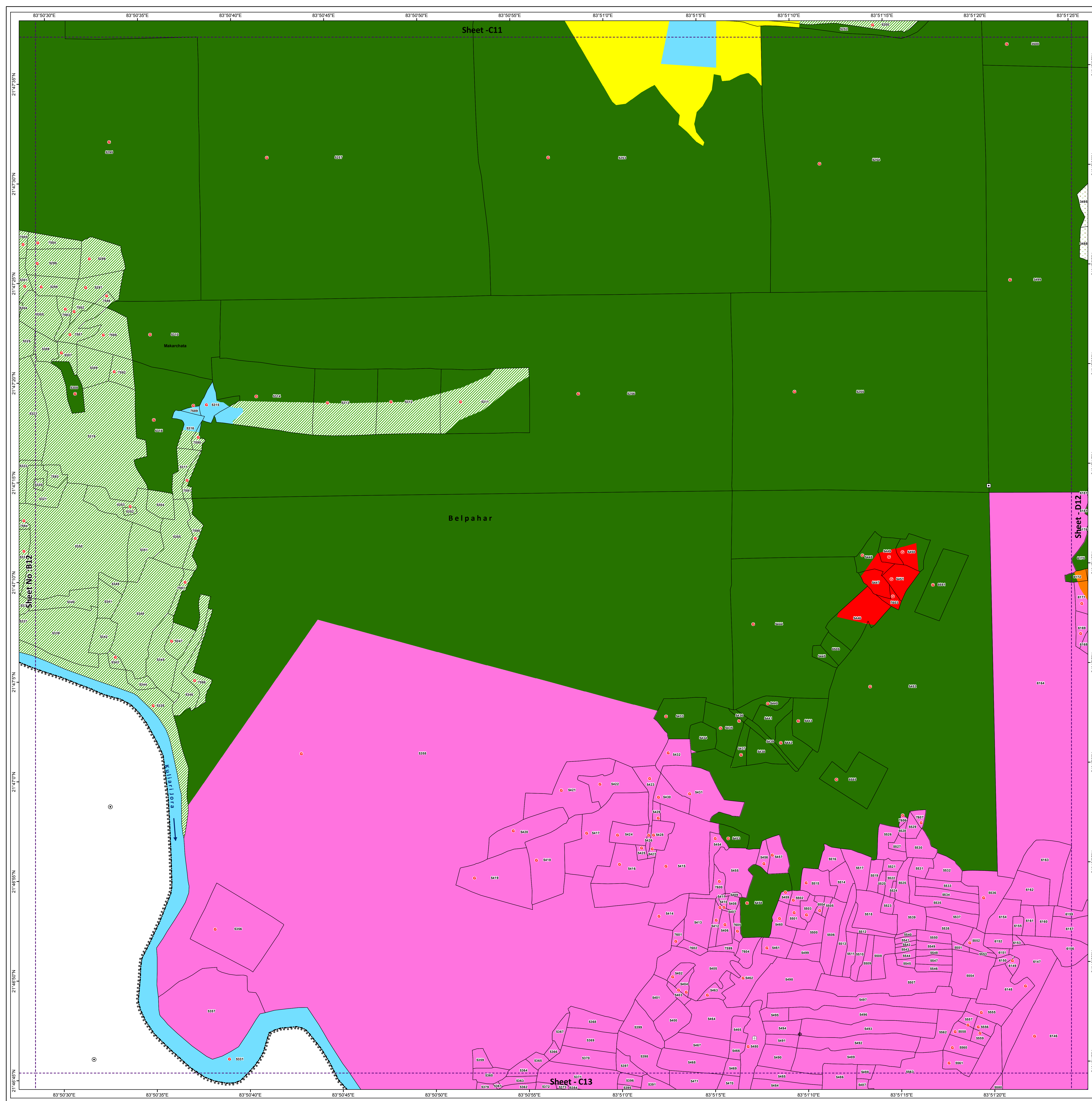
Village Index



Secretary
Jharsuguda Regional Improvement Trust

Chairman
Jharsuguda Regional Improvement Trust

Consultants:
SPARC Spatial Planning & Analysis Research Center Pvt. Ltd.
E/11, Infocity, Chandaka Industrial Estate, Bhubaneswar - 751024



Sheet -C11

Sheet No: B12

Sheet -D12

Sheet -C13