



PROPOSED LAND USE
SHEET NO : C11

[Village: Pipilimal (P) and Belpahar (P)]

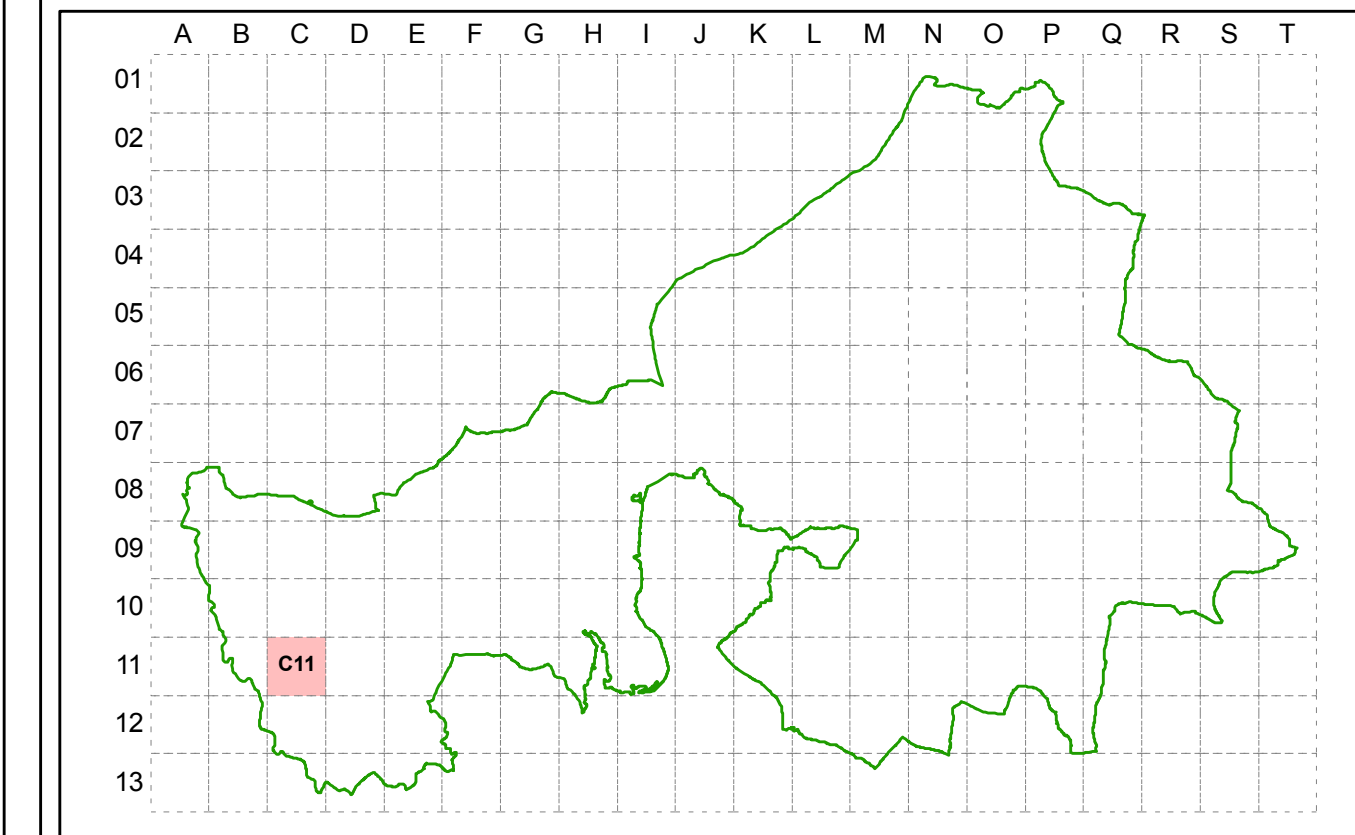
LEGEND

- Dosimali
- △ Trisimali
- ⊕ Mustakil Chand
- ⊞ Chauthamali
- ⊕ Patharabani
- JRIT Boundary
- Mouza Boundary
- Rail line
- G Govt. Plot

Land Use

- Residential
- Commercial
- Storage yards
- Institutional
- Public Utilities
- Transport
- Industrial
- Mining/ Quarries
- Recreational/ Openspace
- Agriculture and Allied
- Plantation
- Forest
- Water Body

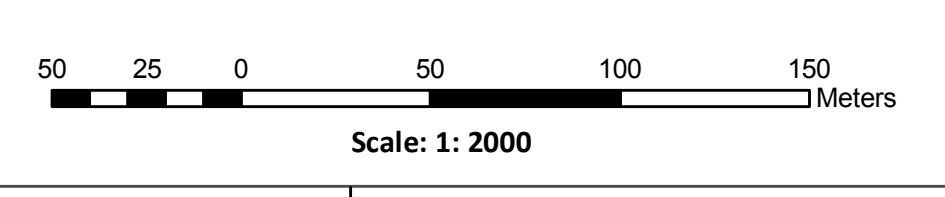
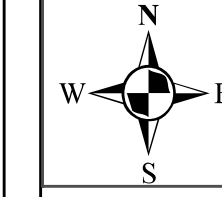
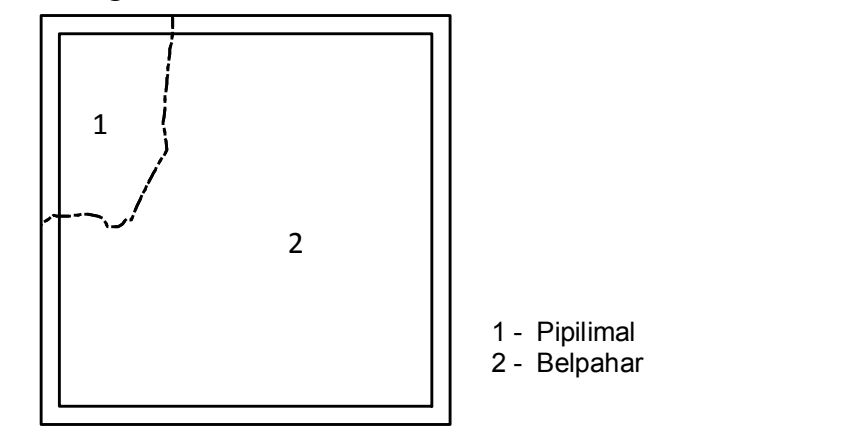
JRIT Index



Grid Index

B10	C10	D10
B11	C11	D11
B12	C12	D12

Village Index



Secretary: Jharsuguda Regional Improvement Trust
 Chairman: Jharsuguda Regional Improvement Trust

Consultants: **SPARC** Spatial Planning & Analysis Research Center Pvt. Ltd.
 E/11, Infocity, Chandaka Industrial Estate, Bhubaneswar - 751024

