



PROPOSED LAND USE  
SHEET NO : C9

[Village: Pipilimal (P) and Belpahar (P)]

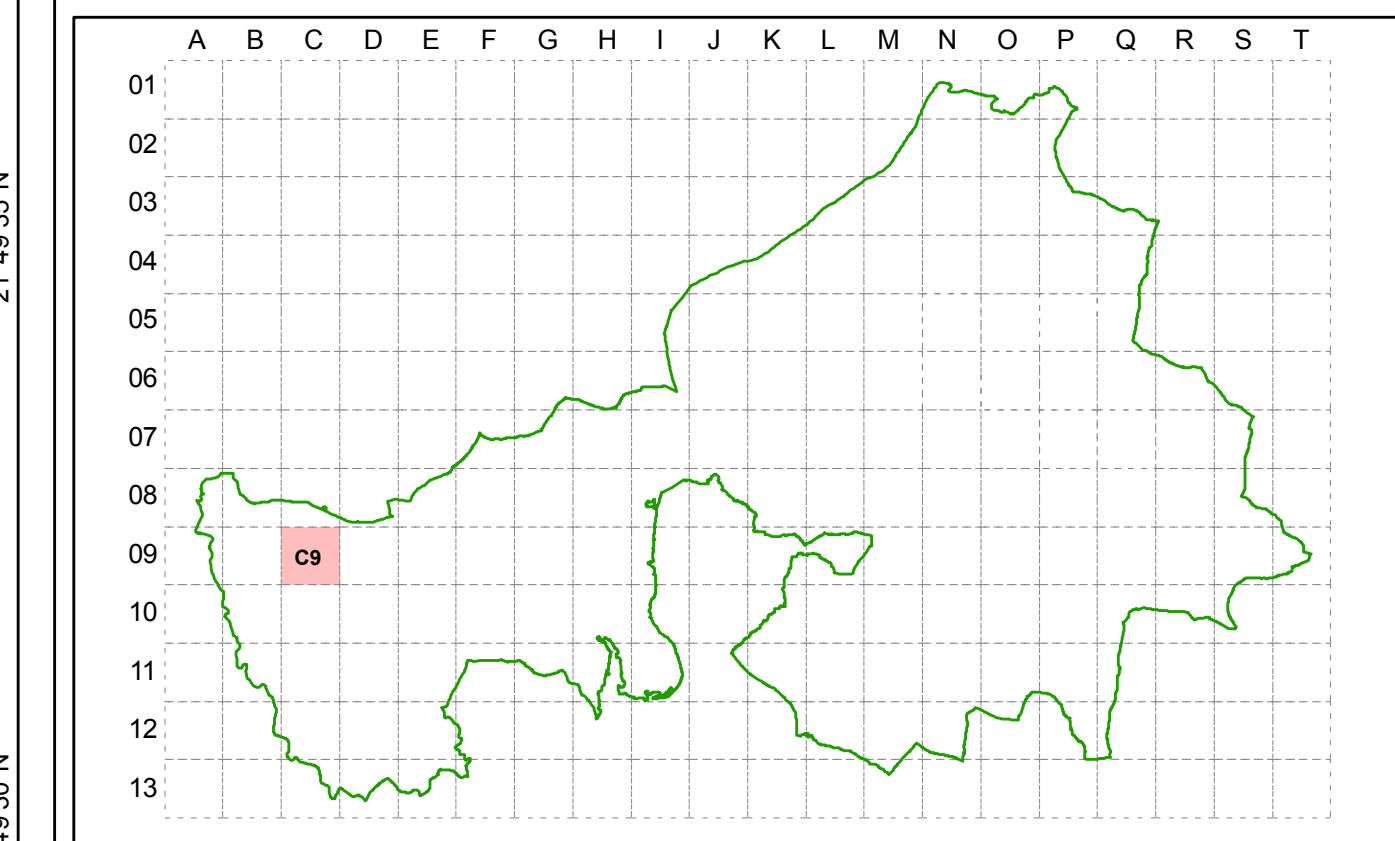
LEGEND

- Dosimali
- △ Trisimali
- ⊕ Mustakil Chand
- ⊞ Chauthamali
- ⊕ Patharabani
- \*\*\*\*\* JRIT Boundary
- Mouza Boundary
- Rail line
- G Govt. Plot

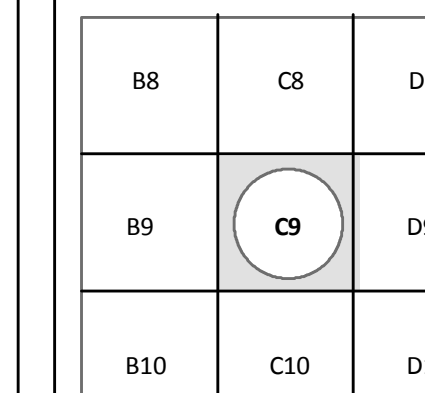
Land Use

- Residential
- Commercial
- Storage yards
- Institutional
- Public Utilities
- Transport
- Industrial
- Mining/ Quarries
- Recreational/ Openspace
- Agriculture and Allied
- Plantation
- Forest
- Water Body

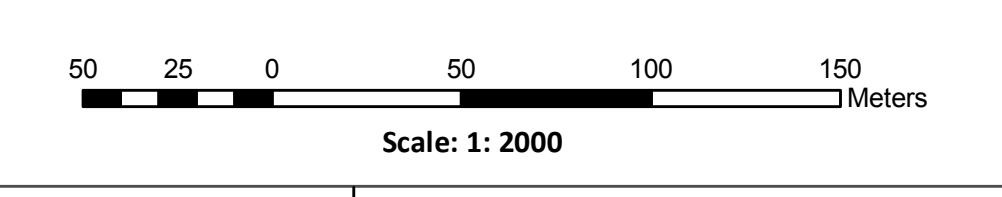
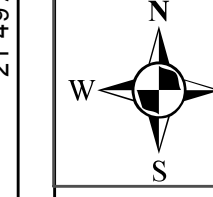

JRIT Index



Grid Index



Village Index



Secretary Jharsuguda Regional Improvement Trust      Chairman Jharsuguda Regional Improvement Trust

Consultants: **SPARC** Spatial Planning & Analysis Research Center Pvt. Ltd. E/11, Infocity, Chandaka Industrial Estate, Bhubaneswar - 751024

